AniMap ver. 3.0.2

County Boundary Historical Atlas

The Gold Bug

by David Walker

Ottawa TMG Users Group

15 May 2011

Introduction

Introduction

- AniMap 3.0.2 County Boundary Historical Atlas was written for Windows, but works 100% on the Windows side of a Mac computer.

Introduction

- AniMap 3.0.2 County Boundary Historical Atlas was written for Windows, but works 100% on the Windows side of a Mac computer.

Introduction

• AniMap 3.0.2 County Boundary Historical Atlas was written for Windows, but works 100% on the Windows side of a Mac computer.

• Counties are restricted to US states only, but is a great resource for anyone with US ancestry to see how county boundaries have changed from earliest times.

Introduction

• AniMap 3.0.2 County Boundary Historical Atlas was written for Windows, but works 100% on the Windows side of a Mac computer.

• Counties are restricted to US states only, but is a great resource for anyone with US ancestry to see how county boundaries have changed from earliest times.

Introduction

• AniMap 3.0.2 County Boundary Historical Atlas was written for Windows, but works 100% on the Windows side of a Mac computer.

• Counties are restricted to US states only, but is a great resource for anyone with US ancestry to see how county boundaries have changed from earliest times.

• Canadian chronology from 1608, provincial/regional boundaries for Canada from 1713-1999

Introduction

• AniMap 3.0.2 County Boundary Historical Atlas was written for Windows, but works 100% on the Windows side of a Mac computer.

• Counties are restricted to US states only, but is a great resource for anyone with US ancestry to see how county boundaries have changed from earliest times.

• Canadian chronology from 1608, provincial/regional boundaries for Canada from 1713-1999

Introduction

• AniMap 3.0.2 County Boundary Historical Atlas was written for Windows, but works 100% on the Windows side of a Mac computer.

• Counties are restricted to US states only, but is a great resource for anyone with US ancestry to see how county boundaries have changed from earliest times.

• Canadian chronology from 1608, provincial/regional boundaries for Canada from 1713-1999

• This latest version includes larger maps, 250,000+ more listings in the database, over 75,000 historical sites.

Introduction

• AniMap 3.0.2 County Boundary Historical Atlas was written for Windows, but works 100% on the Windows side of a Mac computer.

• Counties are restricted to US states only, but is a great resource for anyone with US ancestry to see how county boundaries have changed from earliest times.

• Canadian chronology from 1608, provincial/regional boundaries for Canada from 1713-1999

• This latest version includes larger maps, 250,000+ more listings in the database, over 75,000 historical sites.

Introduction

• AniMap 3.0.2 County Boundary Historical Atlas was written for Windows, but works 100% on the Windows side of a Mac computer.

• Counties are restricted to US states only, but is a great resource for anyone with US ancestry to see how county boundaries have changed from earliest times.

• Canadian chronology from 1608, provincial/regional boundaries for Canada from 1713-1999

• This latest version includes larger maps, 250,000+ more listings in the database, over 75,000 historical sites.

• Animap displays over 2,300 maps that show the changing county boundaries for each of the 48 adjacent states since colonial times.

Introduction

• AniMap 3.0.2 County Boundary Historical Atlas was written for Windows, but works 100% on the Windows side of a Mac computer.

• Counties are restricted to US states only, but is a great resource for anyone with US ancestry to see how county boundaries have changed from earliest times.

• Canadian chronology from 1608, provincial/regional boundaries for Canada from 1713-1999

• This latest version includes larger maps, 250,000+ more listings in the database, over 75,000 historical sites.

• Animap displays over 2,300 maps that show the changing county boundaries for each of the 48 adjacent states since colonial times.

Introduction

• AniMap 3.0.2 County Boundary Historical Atlas was written for Windows, but works 100% on the Windows side of a Mac computer.

• Counties are restricted to US states only, but is a great resource for anyone with US ancestry to see how county boundaries have changed from earliest times.

• Canadian chronology from 1608, provincial/regional boundaries for Canada from 1713-1999

• This latest version includes larger maps, 250,000+ more listings in the database, over 75,000 historical sites.

• Animap displays over 2,300 maps that show the changing county boundaries for each of the 48 adjacent states since colonial times.

• Maps can be viewed individually, or as a slide show that scrolls through the years.

SiteFinder Database

SiteFinder Database

- SiteFinder database, included with AniMap, contains listings for more than one million places in the United States, including more than 120,000 variant names

SiteFinder Database

- SiteFinder database, included with AniMap, contains listings for more than one million places in the United States, including more than 120,000 variant names

- Included in the listings are cities & towns, locales (including railroad stations, trading posts, farms & ranches, plantations, ruins, ghost towns)

SiteFinder Database

- SiteFinder database, included with AniMap, contains listings for more than one million places in the United States, including more than 120,000 variant names

- Included in the listings are cities & towns, locales (including railroad stations, trading posts, farms & ranches, plantations, ruins, ghost towns)

- Other categories which you can search for separately or in combination include courthouses, cemeteries, churches, schools, islands, townships

SiteFinder Database

- SiteFinder database, included with AniMap, contains listings for more than one million places in the United States, including more than 120,000 variant names

- Included in the listings are cities & towns, locales (including railroad stations, trading posts, farms & ranches, plantations, ruins, ghost towns)

- Other categories which you can search for separately or in combination include courthouses, cemeteries, churches, schools, islands, townships

- Much of the information in SiteFinder was extracted from the US Geological Survey and US Post Office

AniMap Opening Display

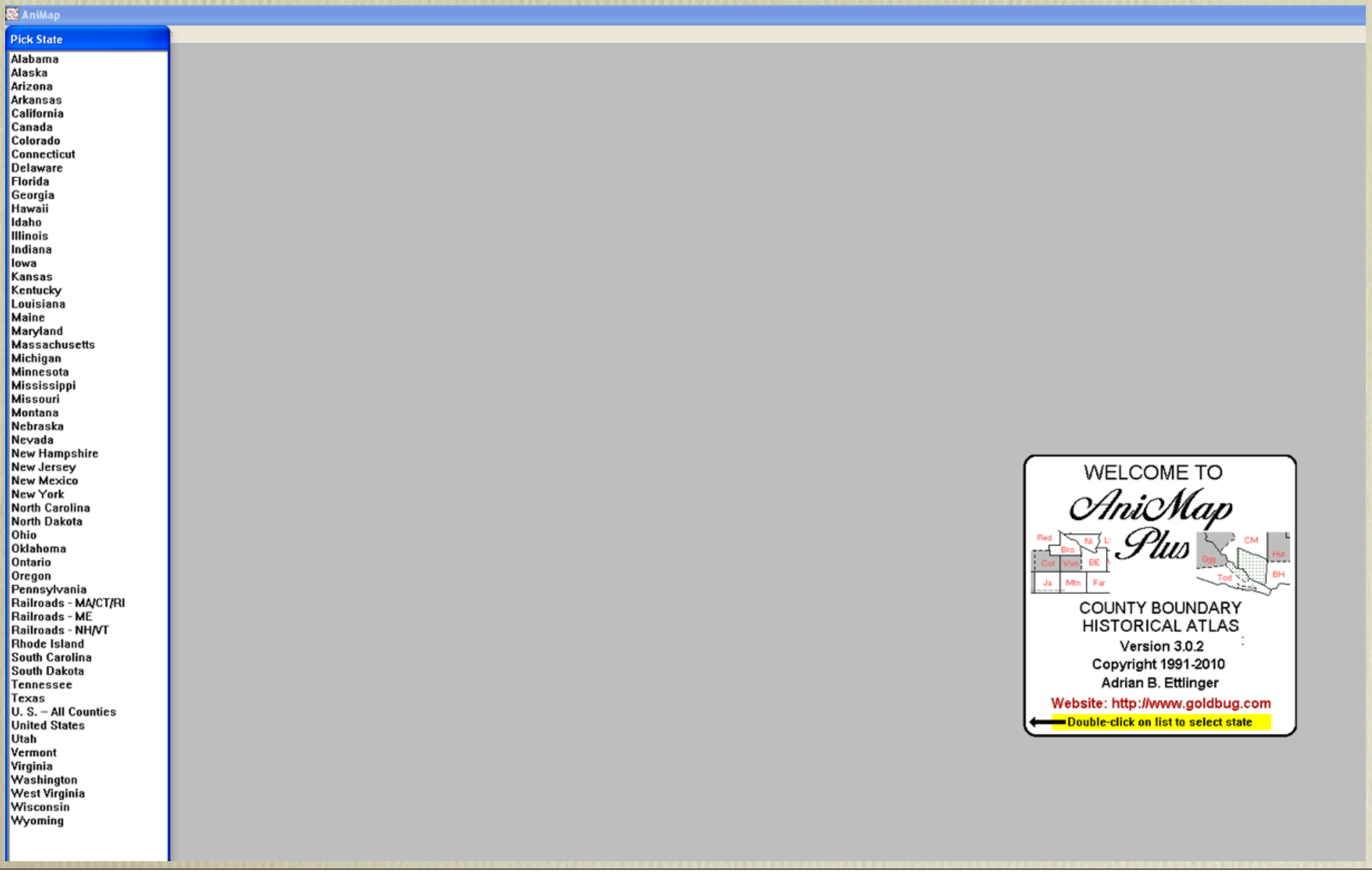

AniMap - Canada 1713

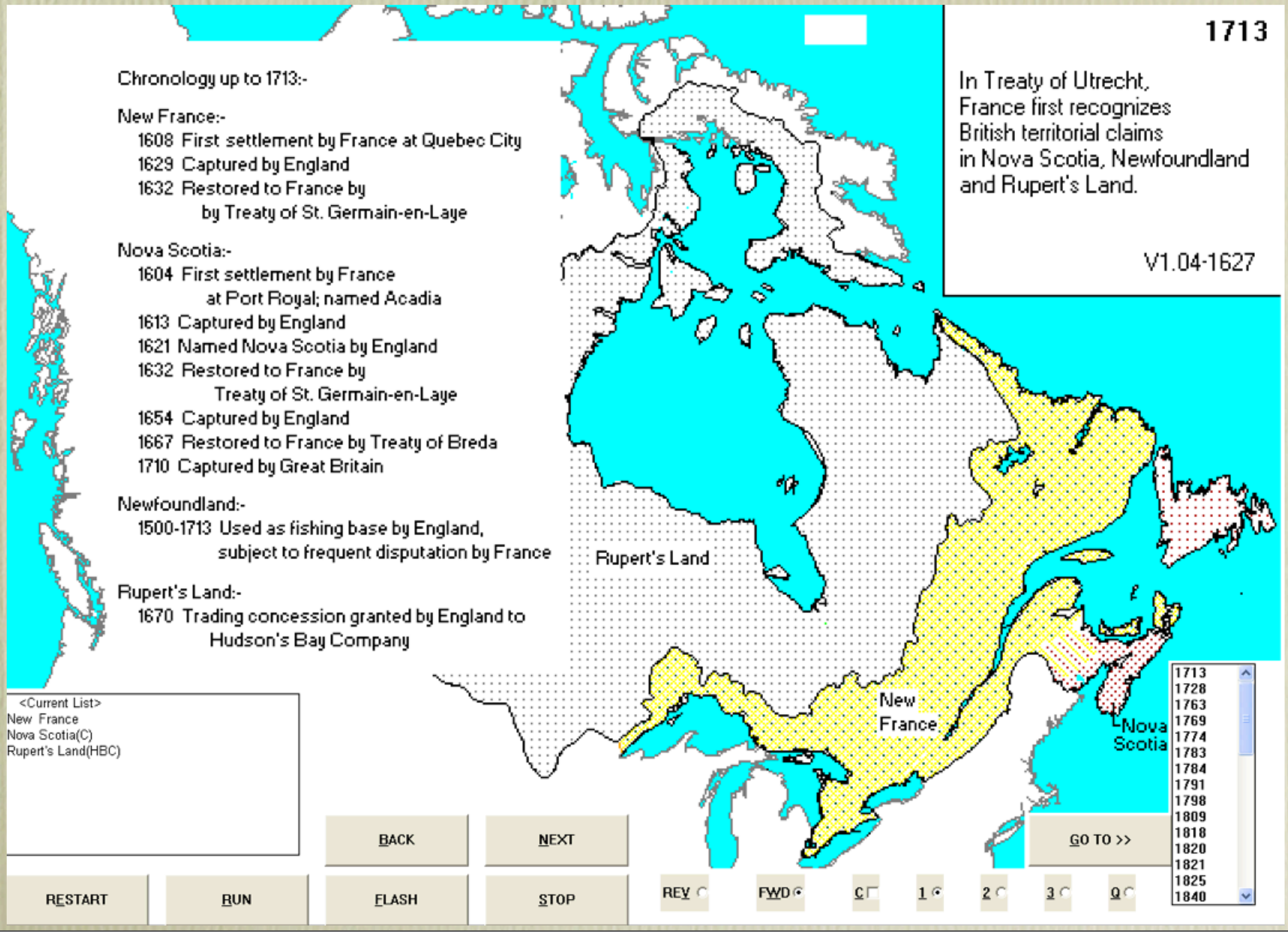

AniMap - Canada 1798

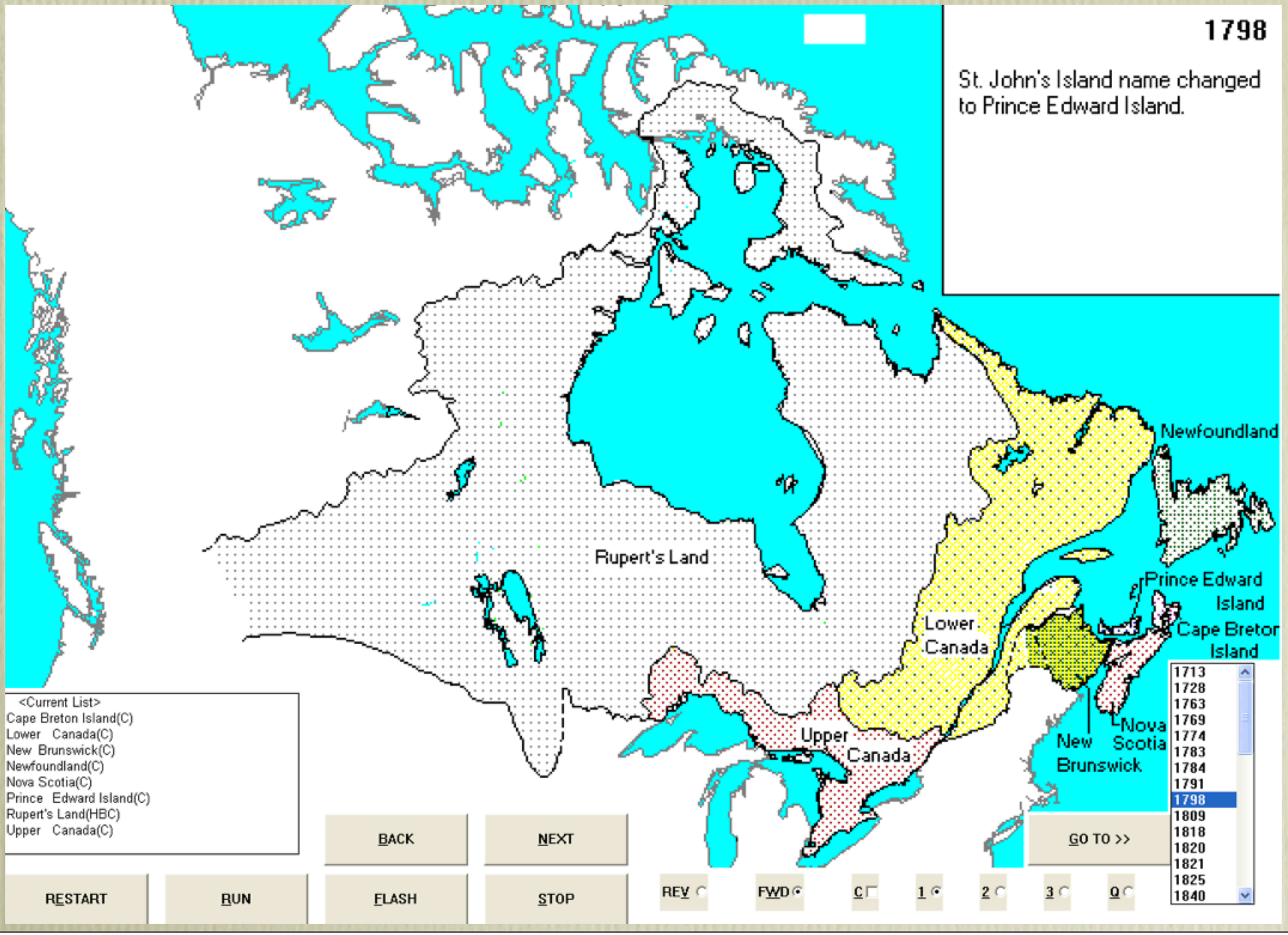

AniMap - Canada 1901

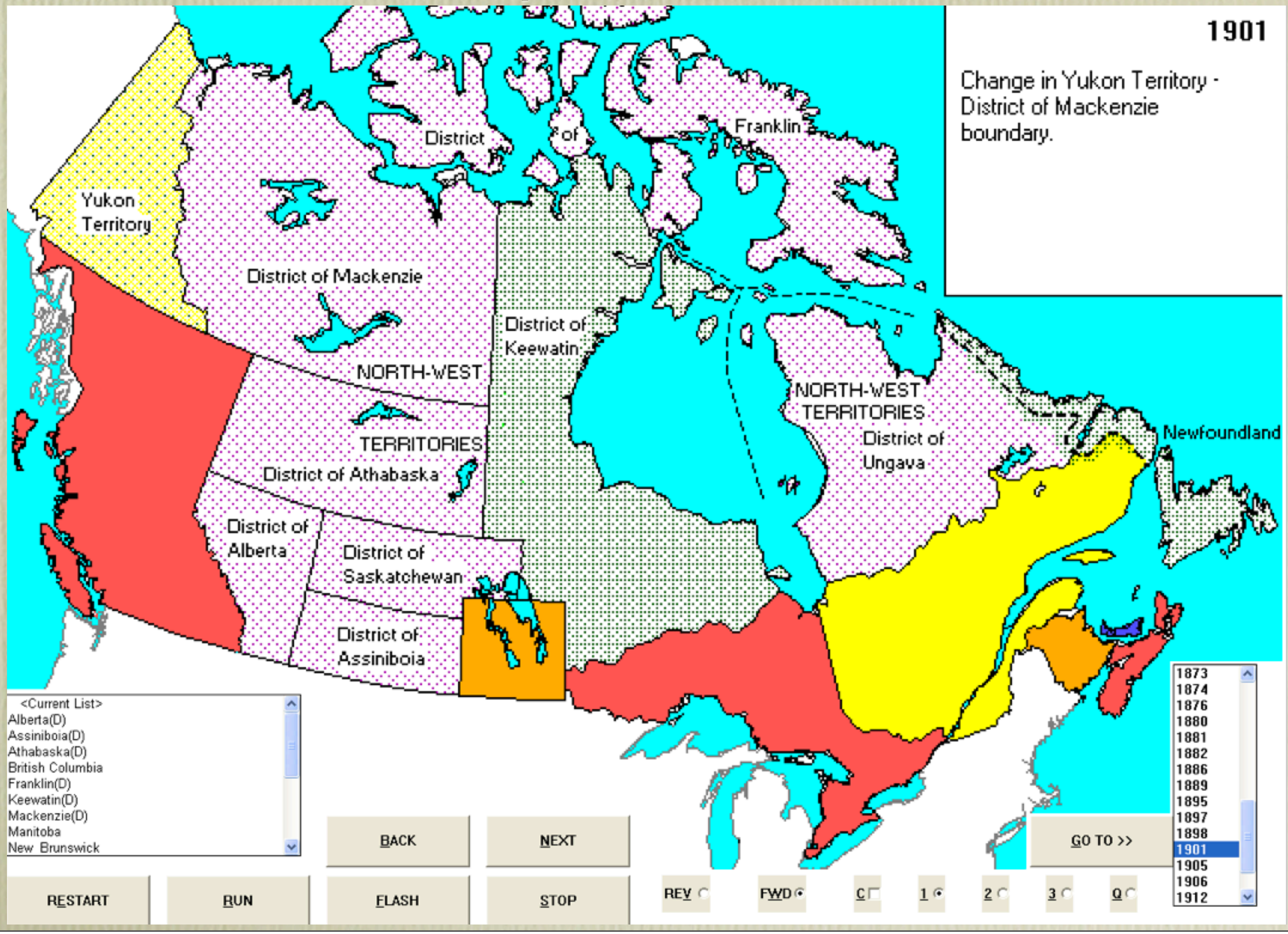

AniMap - Canada 1999

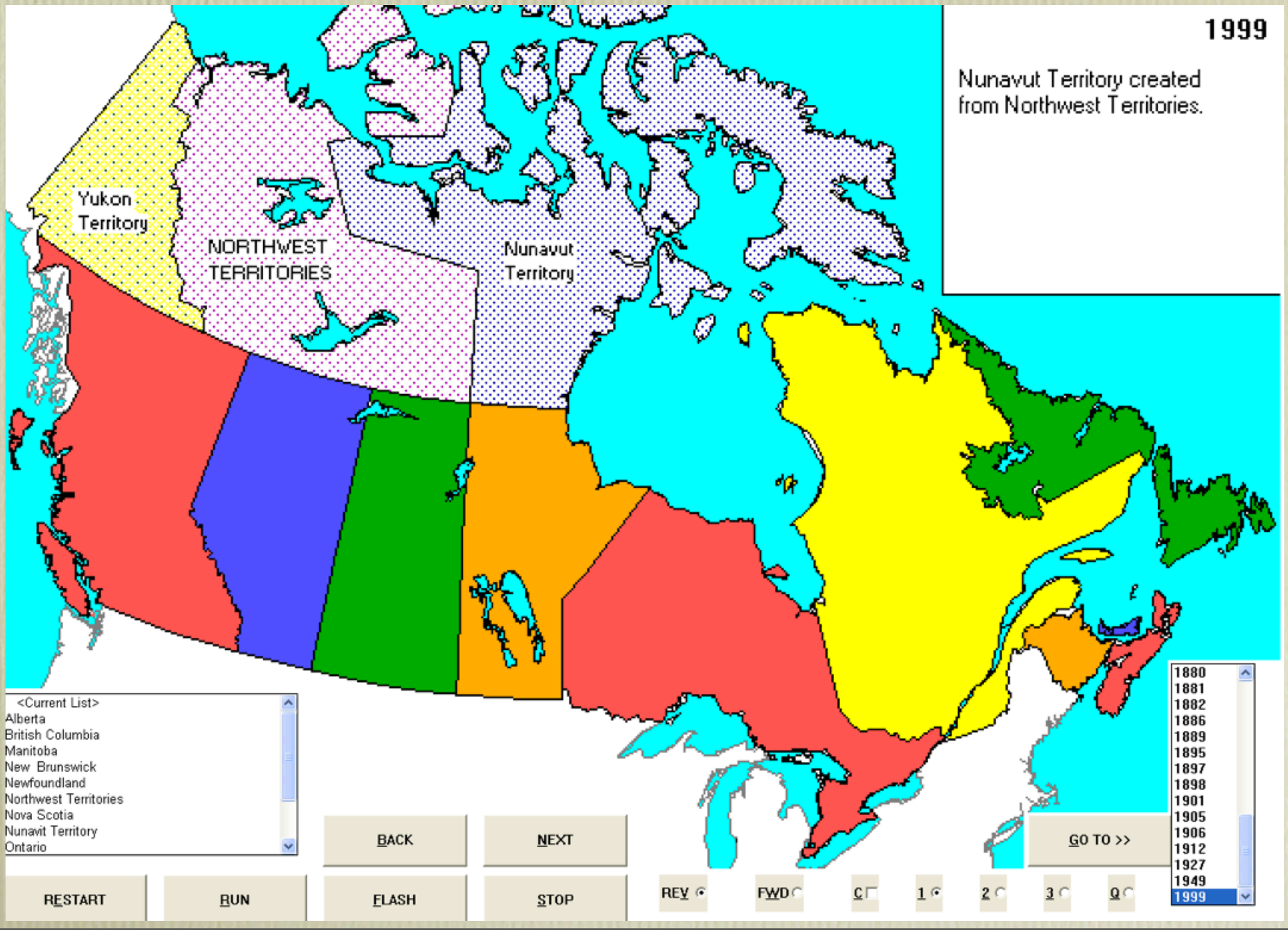

AniMap - US City Search

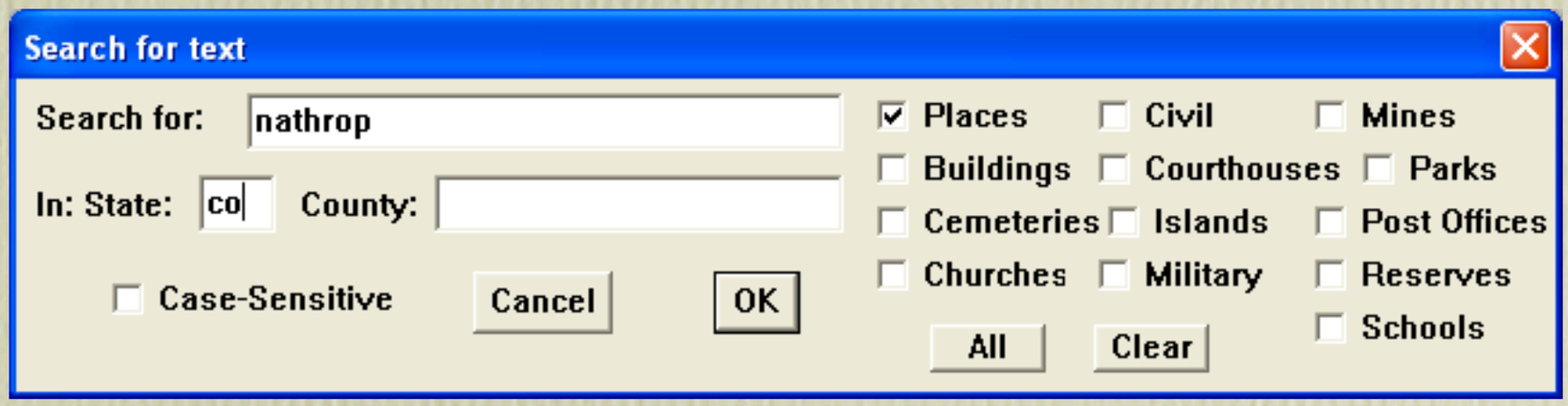

AniMap - US SiteFinder

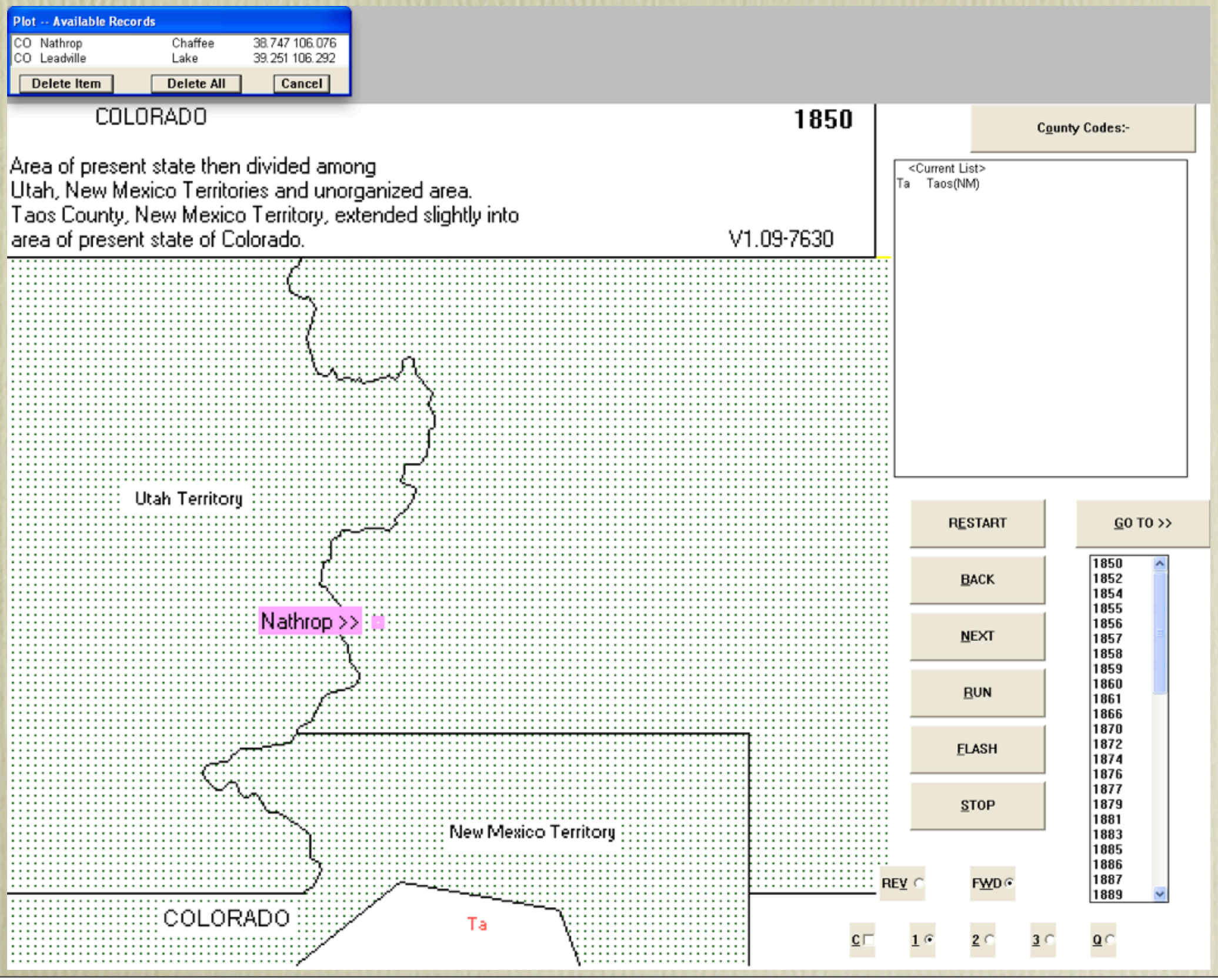

AniMap US - Colorado in 1850

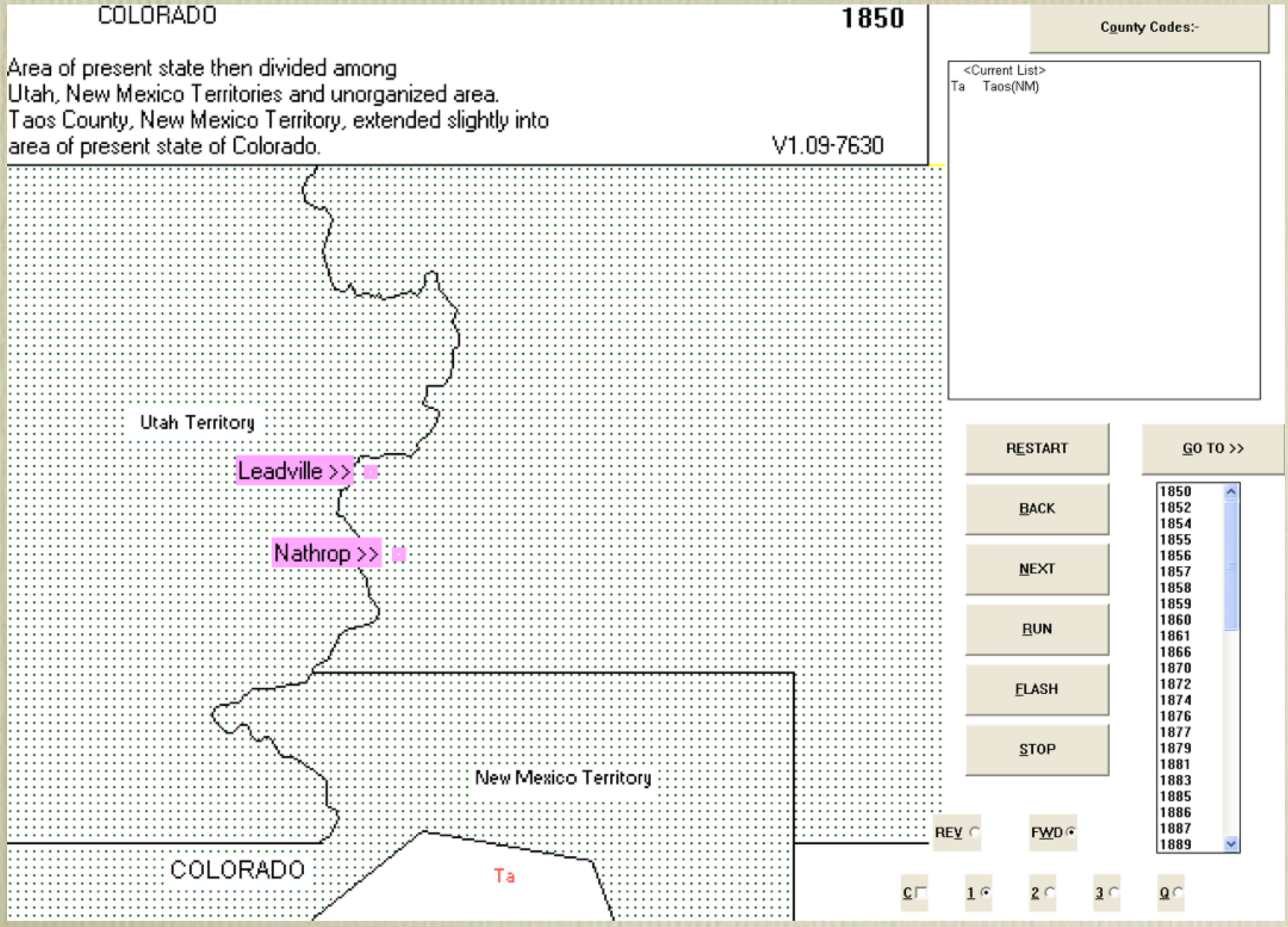

AniMap US - Colorado in 1861

1861

Colorado Territory established. Original counties: Arapahoe, Boulder, Clear Creek, Conejos(briefly named "Guadelupe"), Costilla, Douglas, El Paso, Fremont, Gilpin, Huerfano, Jefferson, Lake, Larimer, Park, Pueblo, Summit, Weld. North Park area treated as part of Summit, then Grand; 1886 court decision ruled it statutorily part of Larimer.

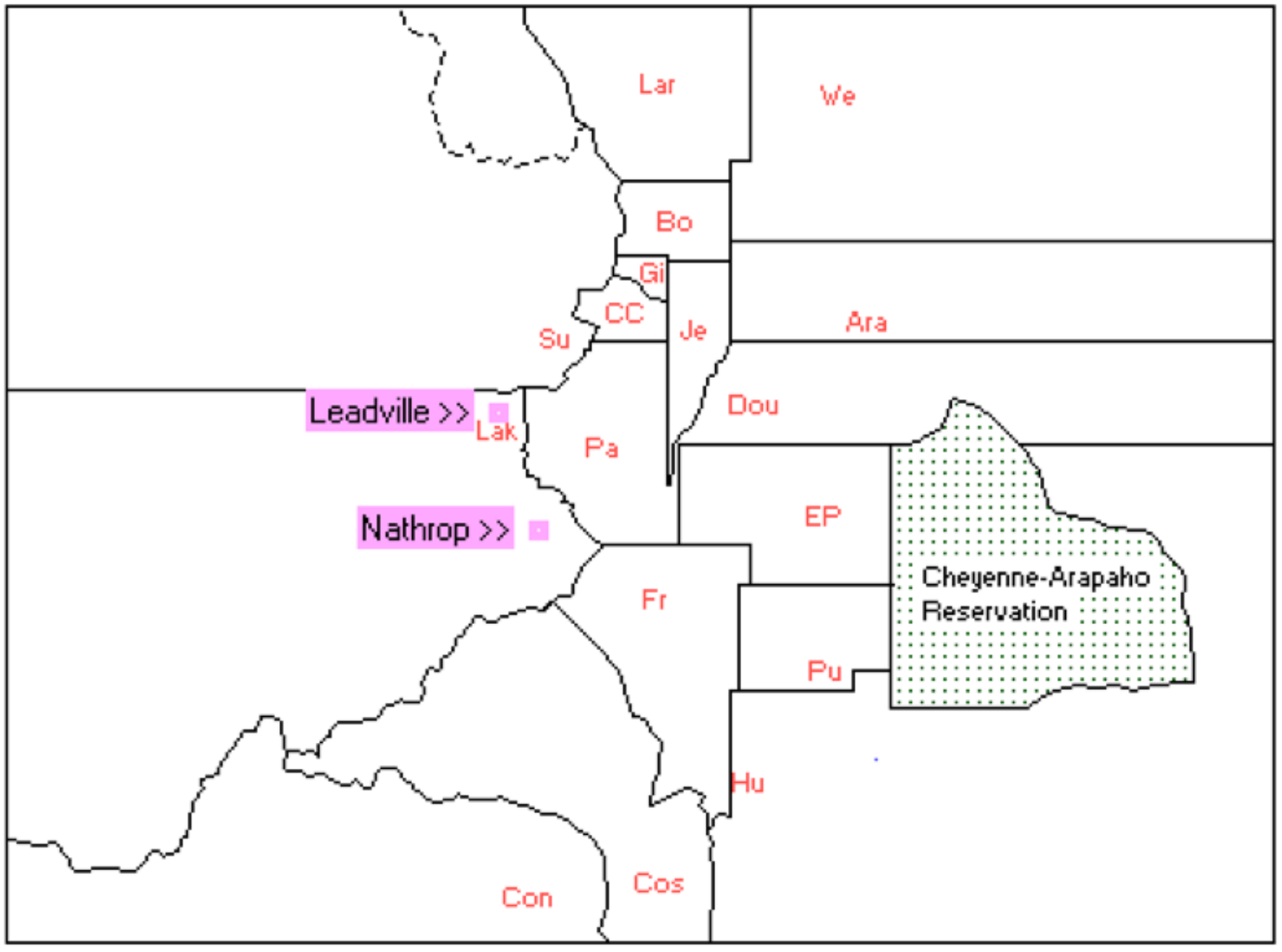

COLORADO

County Codes:-

<Current List>

Ara	Arapahoe
Bo	Boulder
CC	Clear Creek
Con	Conejos
Cos	Costilla
Dou	Douglas
EP	El Paso
Fr	Fremont
Gi	Gilpin
Hu	Huerfano
Je	Jefferson
Lak	Lake
Lar	Larimer
Pa	Park
Pu	Pueblo
Su	Summit
We	Weld

RESTART

GO TO >>

BACK

NEXT

RUN

FLASH

STOP

1850
1852
1854
1855
1856
1857
1858
1859
1860
1861
1866
1870
1872
1874
1876
1877
1879
1881
1883
1885
1886
1887
1889

REV FWD

C 1 2 3 Q

AniMap US - Colorado in 1872

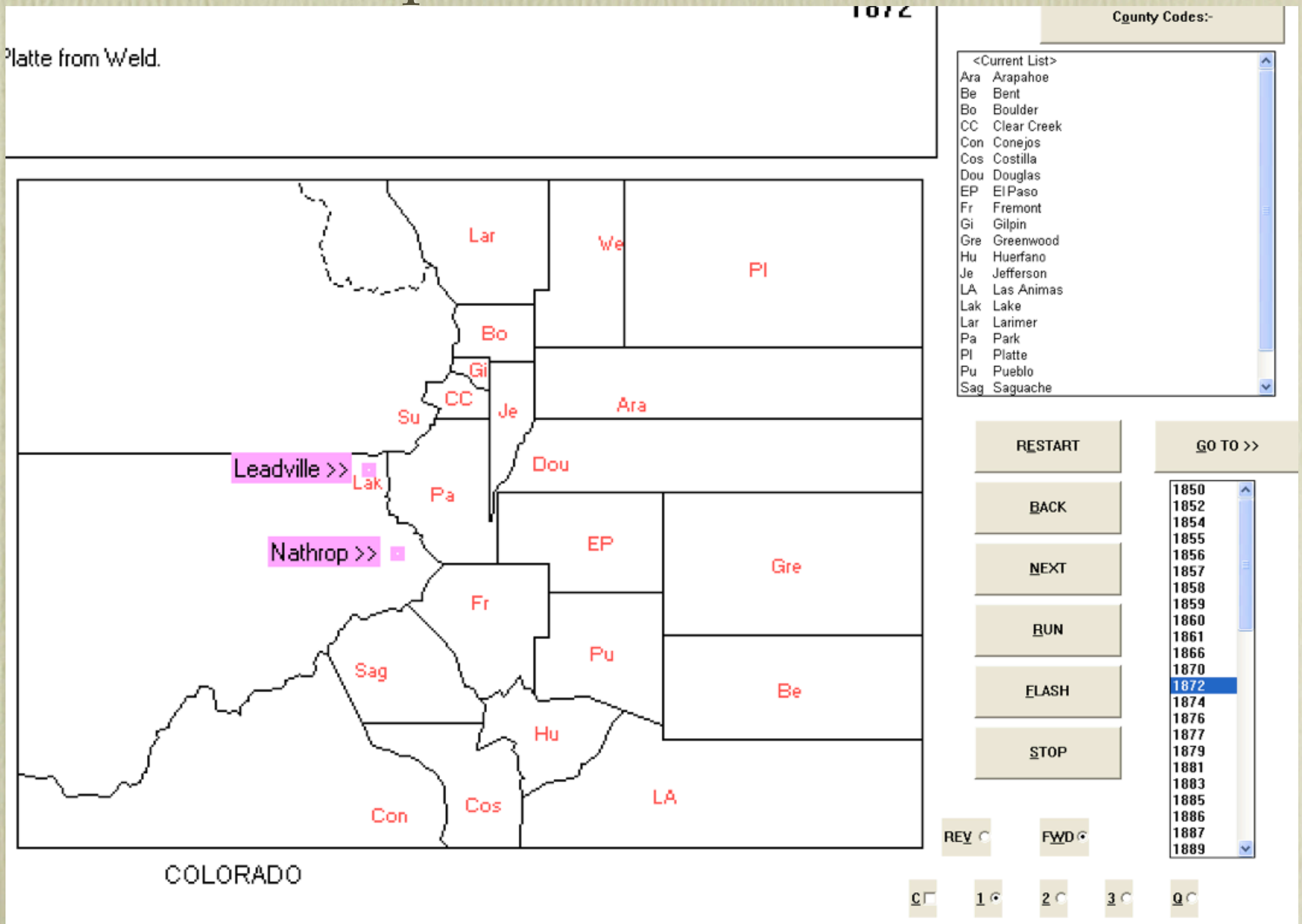

AniMap US - Colorado in 1879

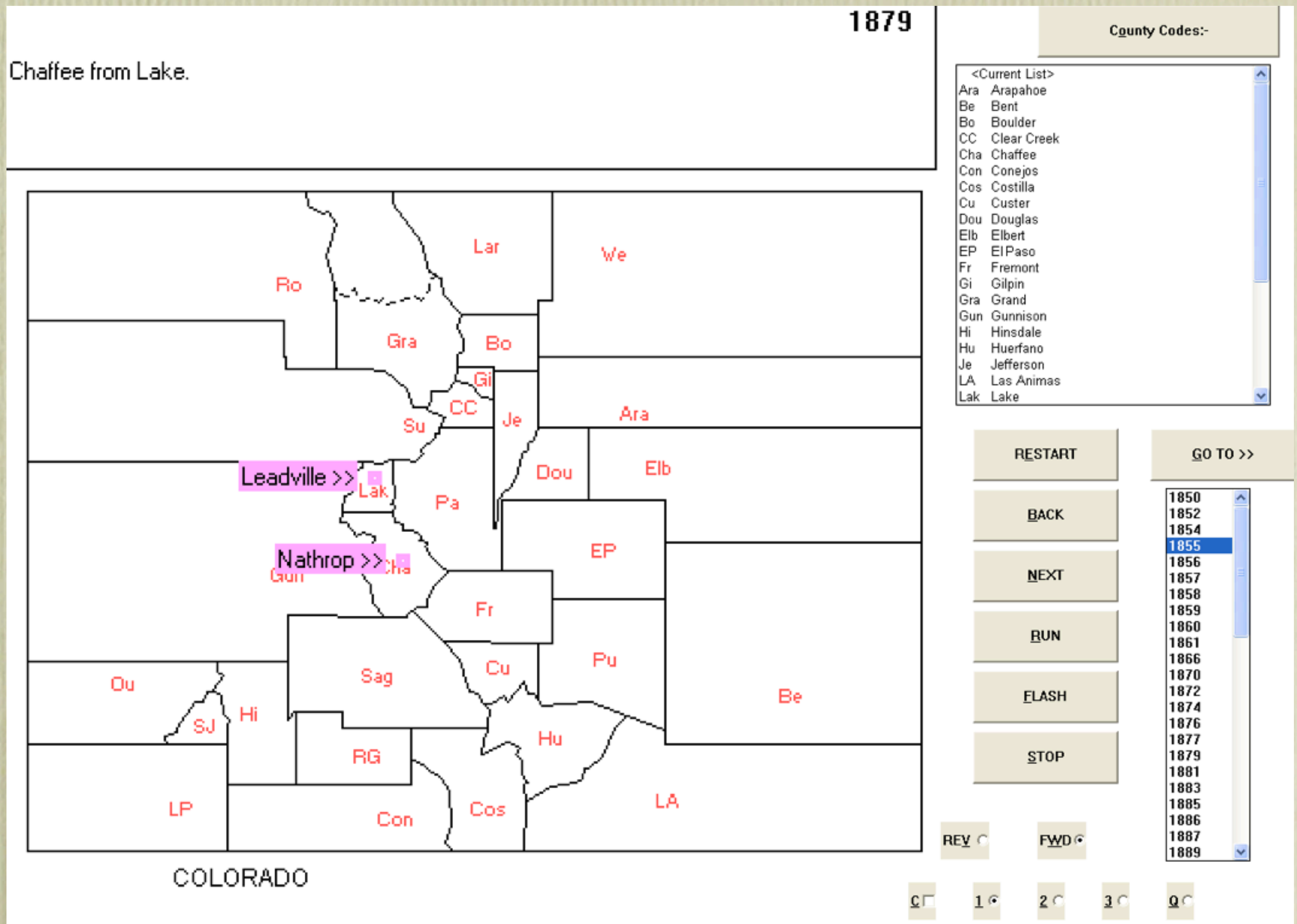

AniMap US - Colorado in 2001

2001

Broomfield from Boulder,Adams
Weld, Jefferson.

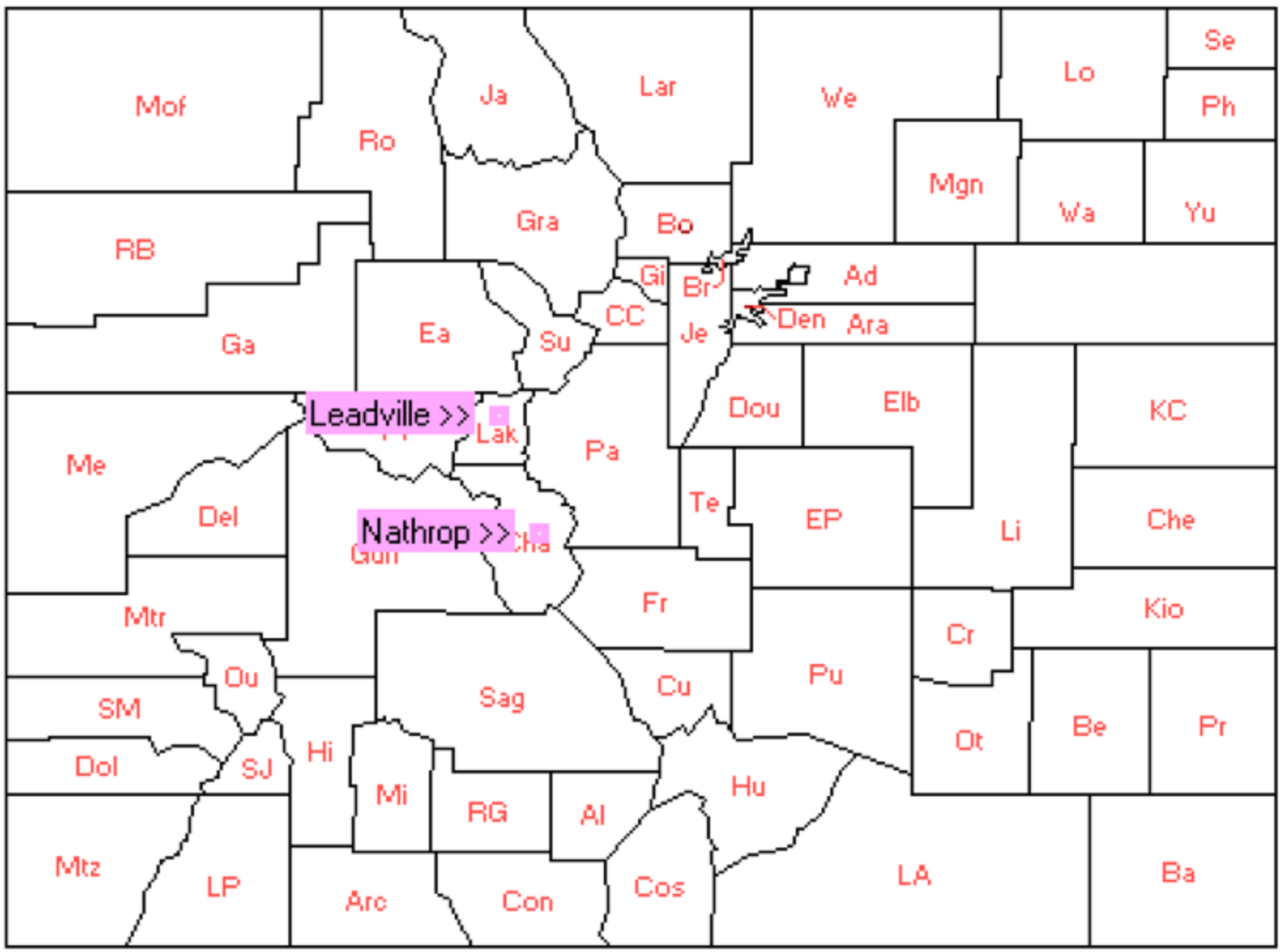

COLORADO

Nathrop, today, is a ghost town with a post office & a ZIP code

County Codes:-

<Current List>
Ad Adams
Al Alamosa
Ara Arapahoe
Arc Archuleta
Ba Baca
Be Bent
Bo Boulder
Br Broomfield
CC Clear Creek
Cha Chaffee
Che Cheyenne
Con Conejos
Cos Costilla
Cr Crowley
Cu Custer
Del Delta
Den Denver
Dol Dolores
Dou Douglas
Ea Eagle

RESTART
GO TO >>
BACK
NEXT
RUN
FLASH
STOP

1944
1945
1946
1948
1950
1951
1952
1954
1955
1960
1961
1962
1963
1964
1965
1969
1970
1972
1973
1976
1980
1988
2001

REV FWD

C 1 2 3 Q

Cost

Cost: US$79.00, upgrade US$39.50

Link: http://www.goldbug.com/AniMap.html