


Second Site ver. 4.2.2 Overview ~ Part 3



Presented by
David Walker

8 December 2012

(Revised 4 January 2013)

Ottawa TMG Users Group
ottawa-tmg-ug.ca

Introduction

This presentation continues on from Parts I & 2, which described the basic/naked and embellished uses of Second Site.

A selection of options from the list in User Items will be described. This selection is based upon my own use of Second Site, and is not intended to be a complete review of all options. For an exhaustive reading of all that Second Site has to offer, go to the Help files.

Second Site ~ Embellished

User Items

Selections for this presentations are:

Charts

Person Search

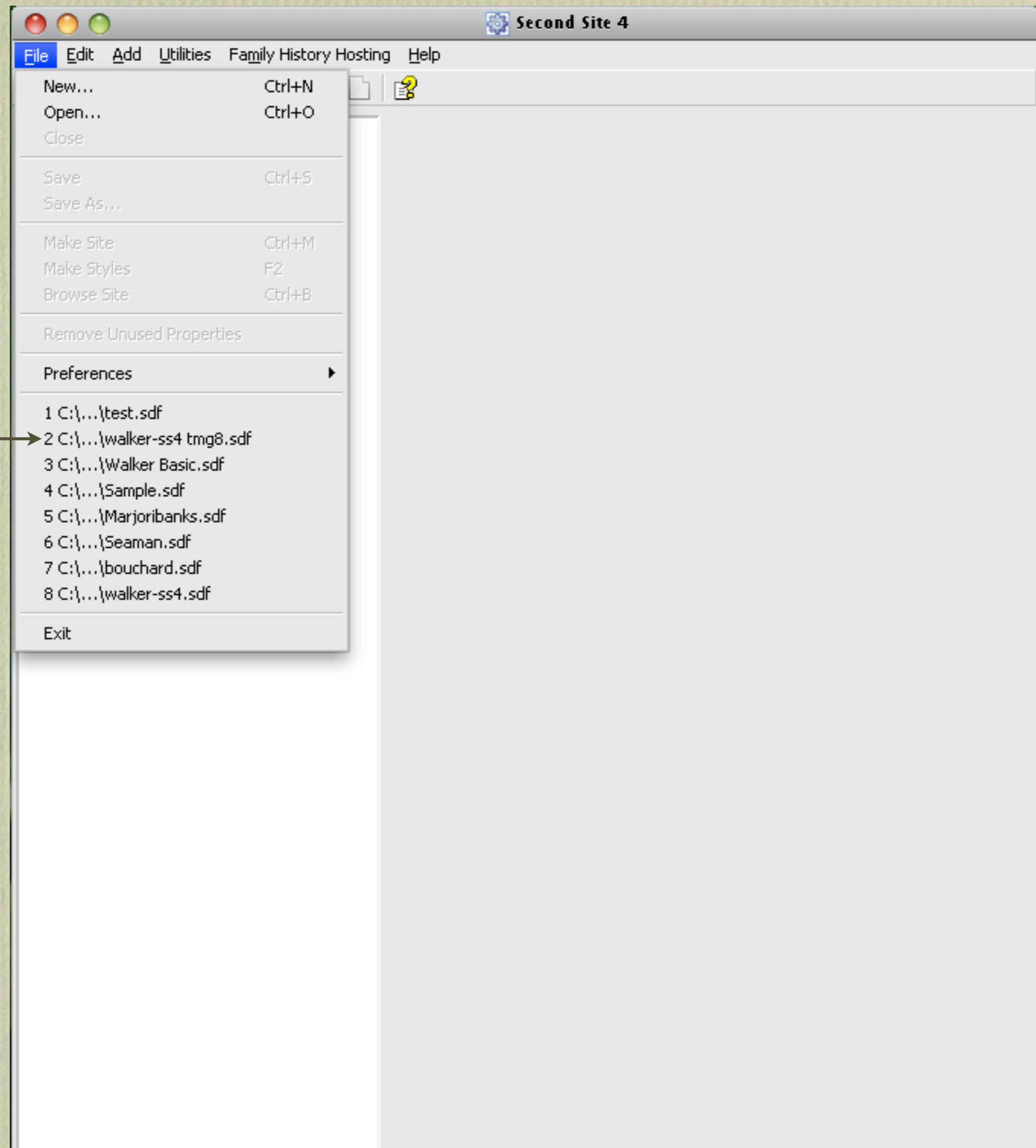
BMD Maps

Burial Maps

Repository Maps

Second Site - Embellished

User Items - Charts



From the File drop down menu I will select my main genealogy project.



Marjoribanks - Second Site 4

File Edit Add Utilities Family History Hosting Help

Data

- Database
- People
- Names
- Dates
- Places
- Memo
- Sources
- Exhibits
- Language
- Flags
- Icons
- Relationships
- Virtual Witnesses
- Pages
- Site
- Compiler
- Format
- Tag Groups
- User Items
- Page Sizes
- Build
- Media
- Publish

Layouts

- Default Layout
- Main Page
- Surname Index
- Person Indexes
- Person Pages
- Source Pages
- Chart Pages
- List Pages
- Image Pages
- User Pages
- Place Indexes

Stylesheets

- Styles
- Theme
- Menu
- System
- User
- Web Fonts

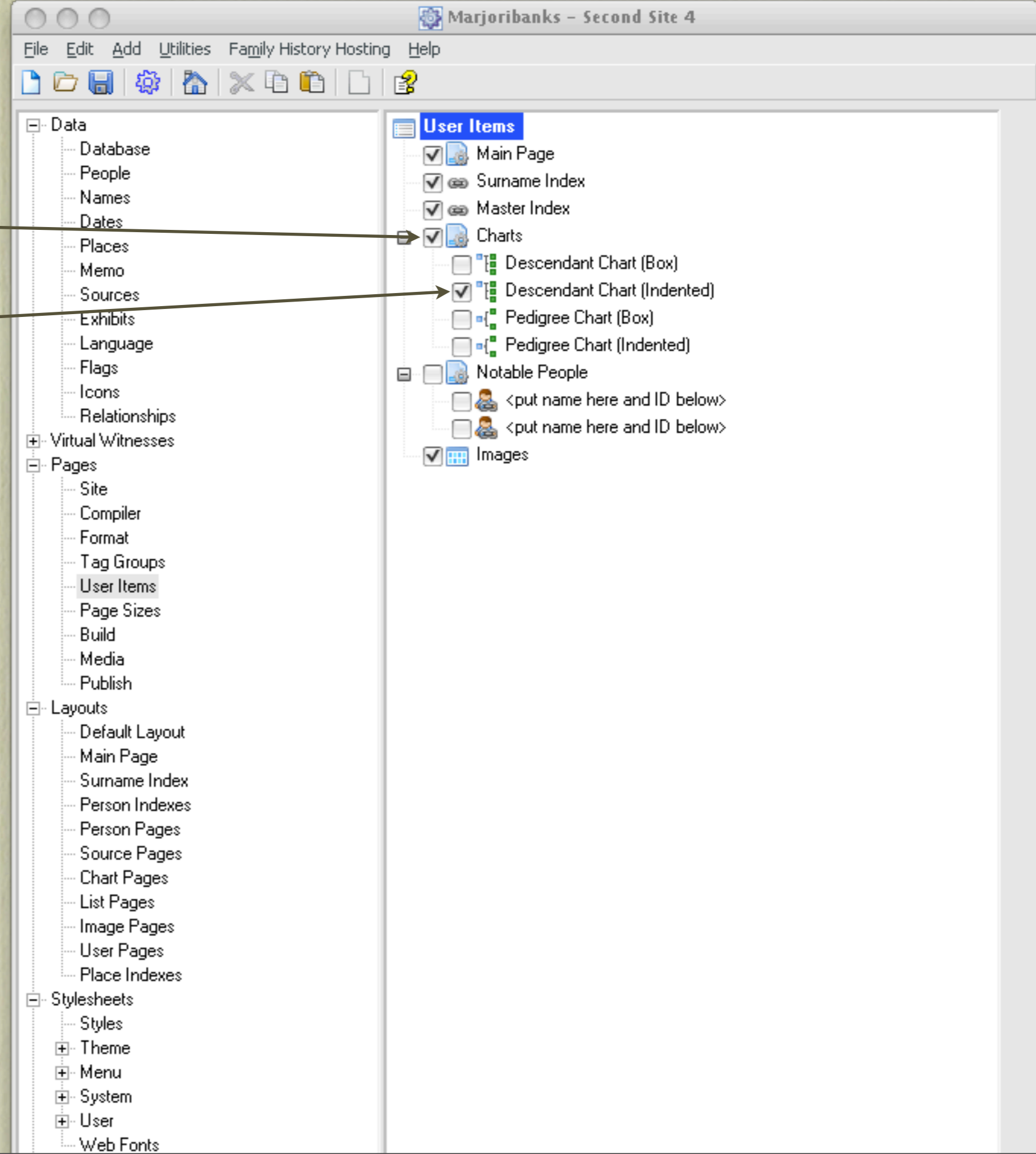
User Items

- Main Page
- Surname Index
- Master Index
- Charts
 - Descendant Chart (Box)
 - Descendant Chart (Indented)
 - Pedigree Chart (Box)
 - Pedigree Chart (Indented)
- Notable People
 - <put name here and ID below>
 - <put name here and ID below>
- Images

1. Select Pages

2. User Items

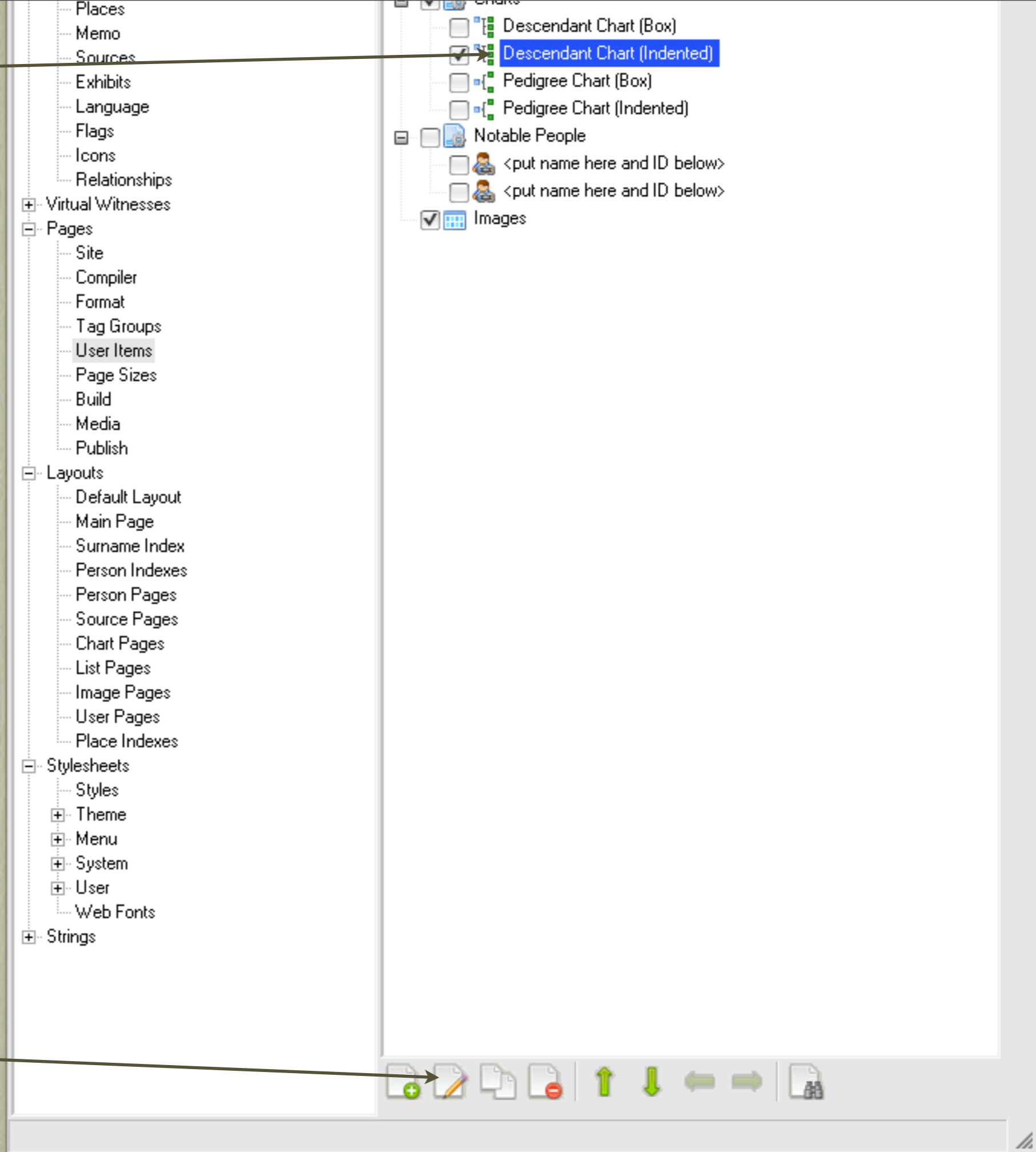




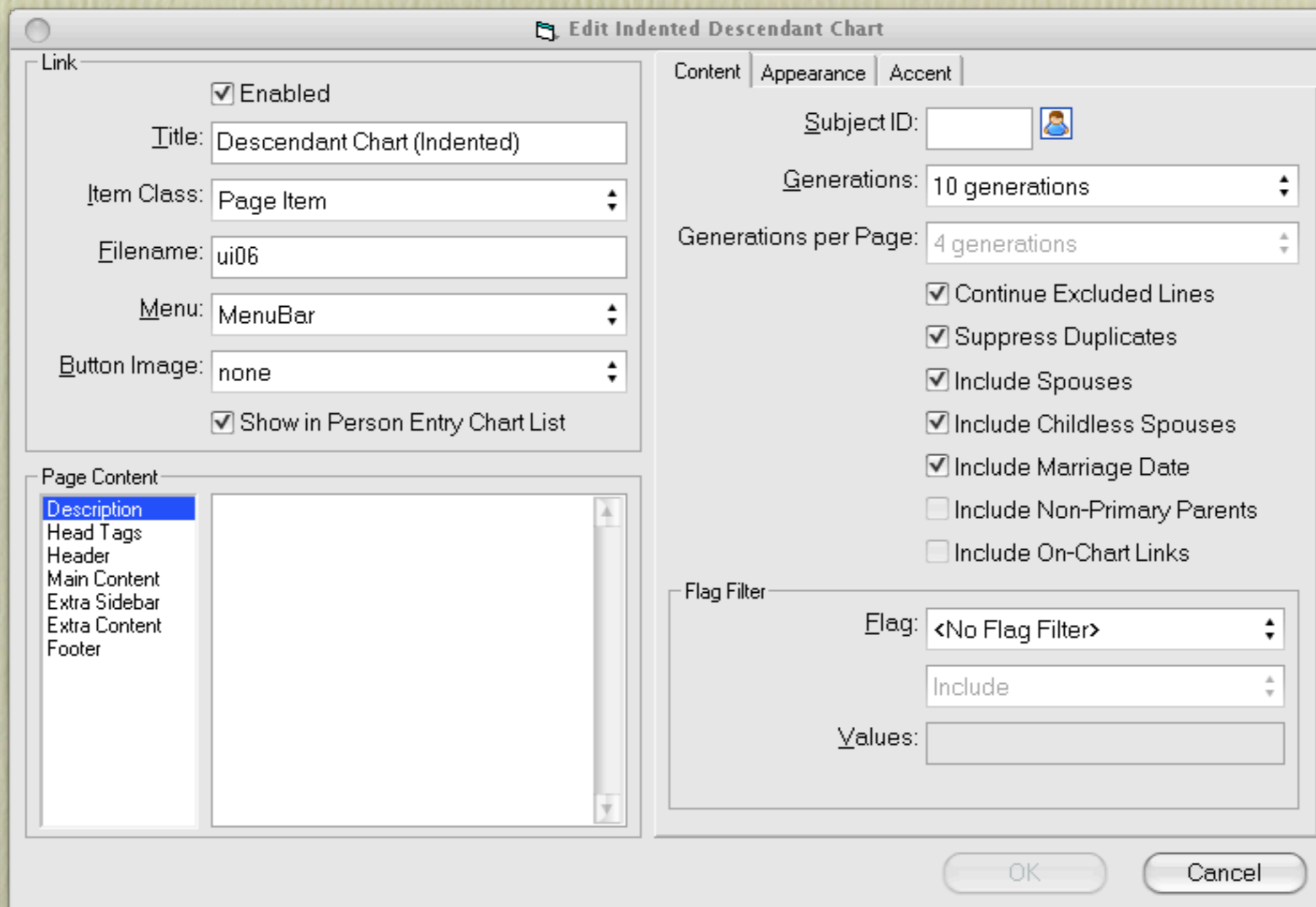
3. Check Charts

4. Check Descendant Chart (Indented)

5. Highlight Descendant Chart (Indented)

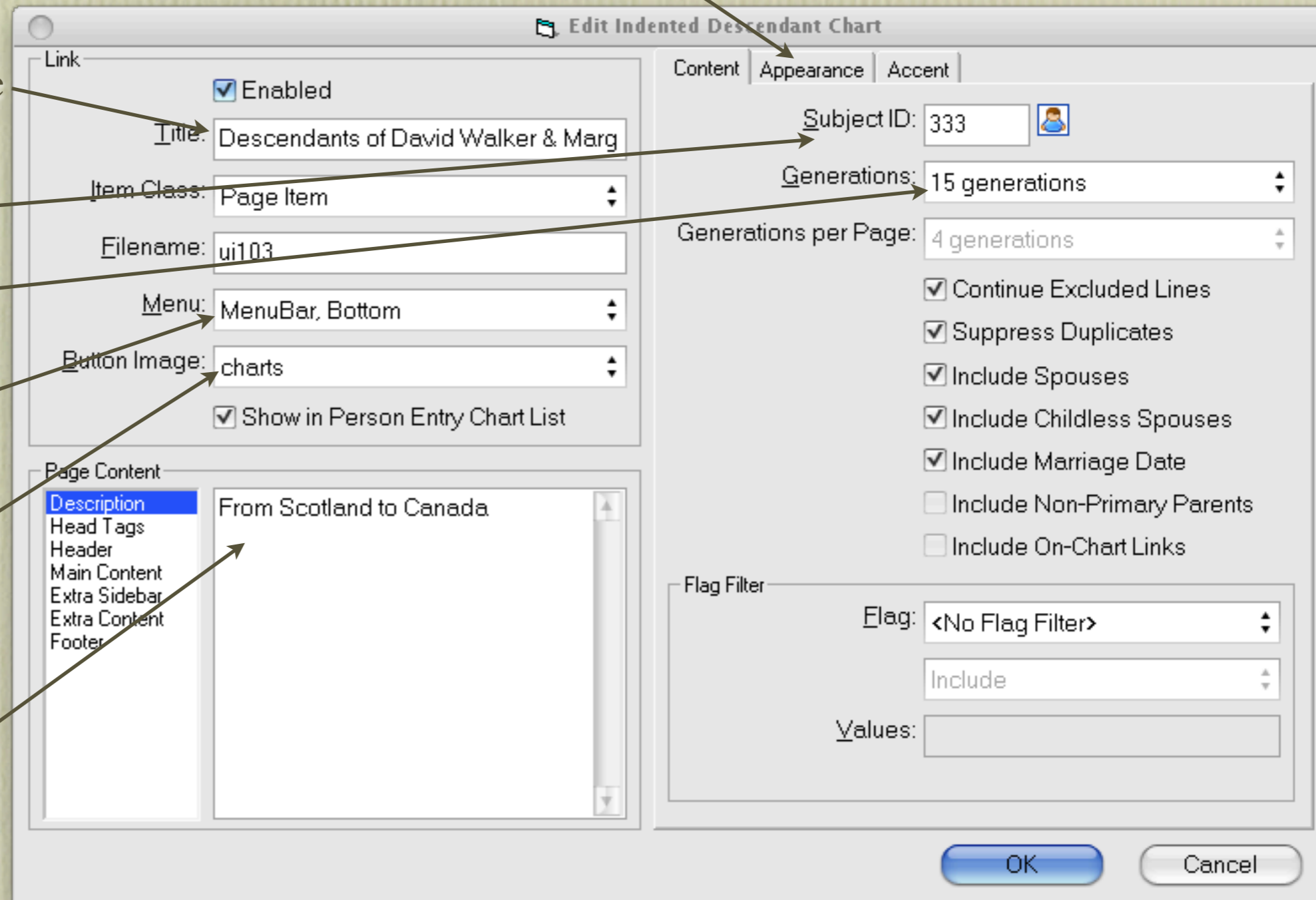


6. Select Edit Current Item



This is the Edit window displaying default settings.

13. Click 'Appearance' tab



7. Enter a descriptive title

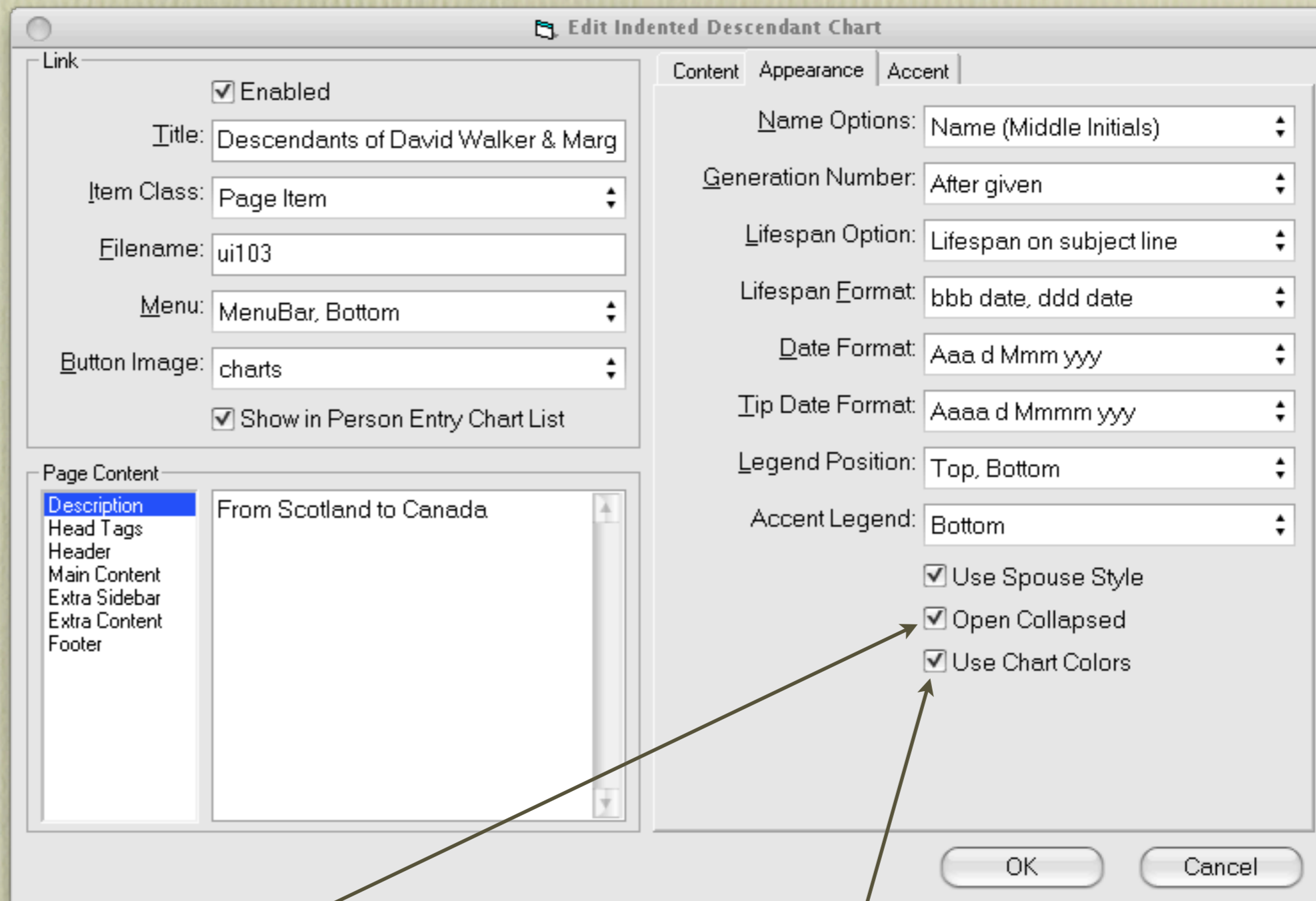
8. Enter TMG ID for the oldest person

9. Select number of generations

10. Select 'MenuBar, Bottom' to position below main links

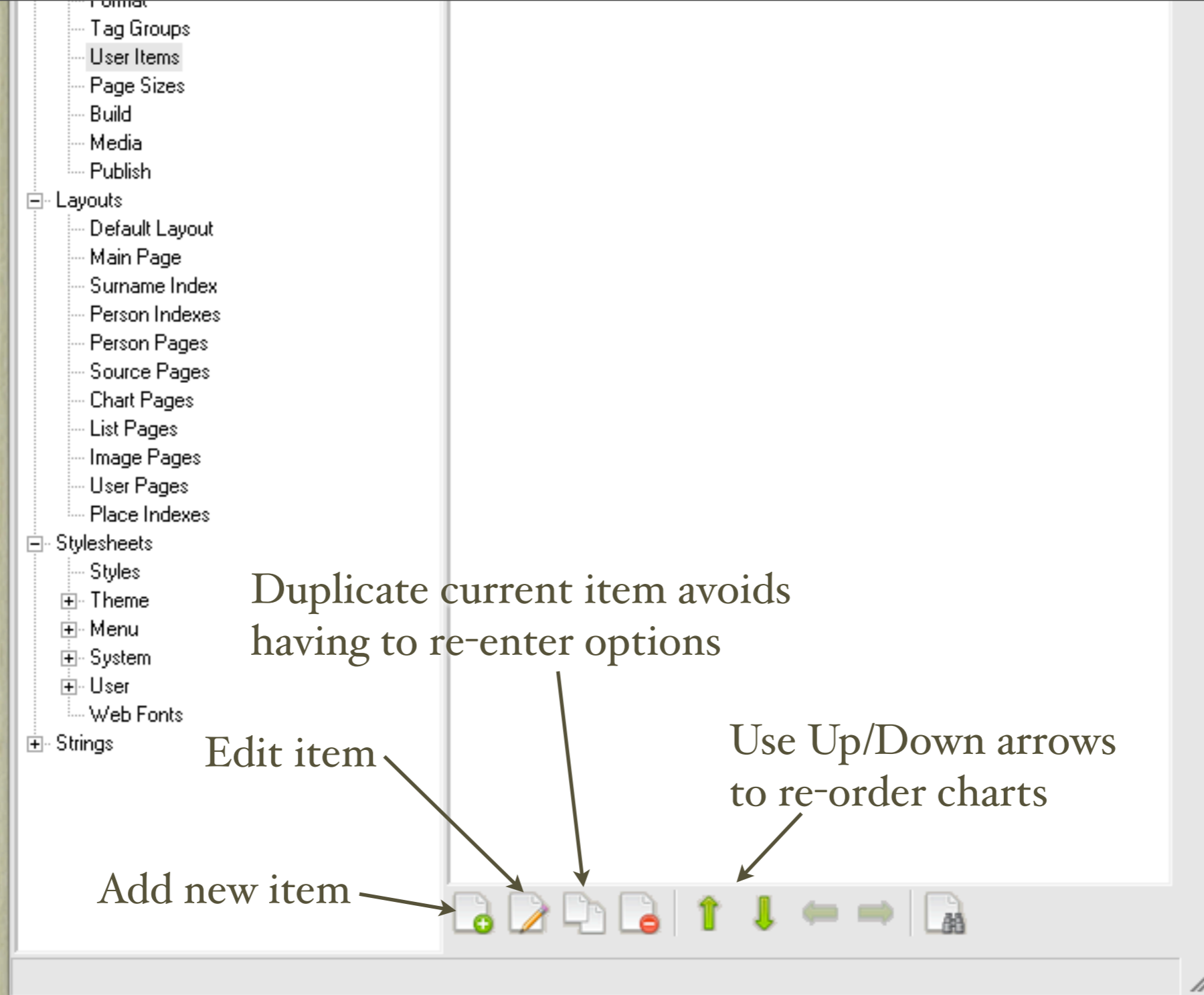
11. Select Button Image charts

12. Enter a description for the chart



14. Check 'Open Collapsed'. Viewer can choose to open entire chart or a part thereof.

15. Check 'Use Chart Colors' to distinguish Subject, Daughter, Son, Spouse Unknown Gender & Duplicate



Hold mouse cursor over other options at the bottom of the User Items window to view their function.

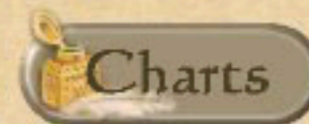
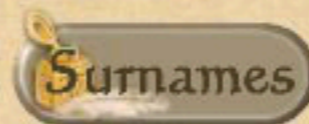
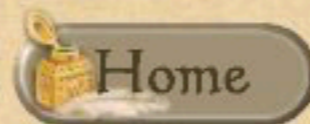
Charts

Some of the 27 ancestral charts on my site. I've included my ancestral chart.

Ancestral Trails Genealogy Web Site

An ongoing family history research project by David A. Walker (david@ancestraltrails.ca)

Charts



Recent Changes

Person Search

Notable People








B-M-D Maps

Burial & Repository Maps

Homesteads

Ancestral Loyalist Migrations

Other Ance

-  [Charts](#) **Ancestors of David Arthur Walker** This indented chart includes up to 25 generations.
-  [Charts](#) **Descendants of David Walker & Margaret Hetherington** From Scotland to Canada
-  [Charts](#) **Descendants of John Townsend & Catherine Abel** of Berkshire, England
-  [Charts](#) **Descendants of William Wallace** of Charlottetown, Prince Edward Island
-  [Charts](#) **Descendants of Charles Cannon & Keziah Davison** of St. Eleanors, Prince Edward Island
-  [Charts](#) **Descendants of John Clark & Elizabeth Hannah Braddock** of Prince Edward Island
-  [Charts](#) **Descendants of John Braddock & Ellen Whywall** of Staffordshire, England

Charts

The default I selected was 'collapse', allowing the viewer to see all generations, or certain families.

Ancestral Trails Genealogy Web Site
An ongoing family history research project by David A. Walker (david@ancestraltrails.ca)

Descendants of David Walker & Margaret Hetherington

From Scotland to Canada

Subject Daughter Son Unknown Gender Spouse Duplicate

Collapse All Expand All

David^o Walker b. 25 Jun 1762, d. 15 Apr 1844

+ Margaret Hetherington b. 9 Jan 1764, m. 1 Jul 1783, d. 27 Jun 1824

— Ann Bramble b. 14 Nov 1776, m. 13 Apr 1825, d. 10 Sep 1864

Subject Daughter Son Unknown Gender Spouse Duplicate

Home

Surnames

Index

Charts

Photos

Places

Recent Changes

Person Search

Notable People

B-M-D Maps

Charts

Click on 'Expand All' to view entire chart. Only the top portion is shown here.

Ancestral Trails Genealogy Web Site
An ongoing family history research project by David A. Walker (david@ancestraltrails.ca)

Descendants of David Walker & Margaret Hetherington

From Scotland to Canada

Subject Daughter Son Unknown Gender Spouse Duplicate

Collapse All Expand All

- David⁰ Walker b. 25 Jun 1762, d. 15 Apr 1844
 - Margaret Hetherington b. 9 Jan 1764, m. 1 Jul 1783, d. 27 Jun 1824
 - Nelly¹ Walker b. 8 Apr 1784, d. 21 Feb 1859
 - William Glover b. 24 Nov 1774, d. 26 Dec 1863
 - Sarah¹ Walker b. 10 Apr 1786, d. 22 Feb 1858
 - William Glover b. 24 Nov 1774, d. 26 Dec 1863
 - Jane² Glover
 - Margaret² Glover
 - Sarah² Glover
 - David² Glover
 - Hannah² Glover
 - Ellen² Glover
 - James Smith m. 30 May 1825
 - John² Glover
 - Catherine² Glover b. 1794, d. 16 Mar 1842
 - John Borthwick b. 1797, m. 27 Dec 1824, d. 11 Mar 1844
 - Adam³ Borthwick b. c 1824
 - Christopher³ Borthwick b. 16 Dec 1825, d. 9 Sep 1876
 - James³ Borthwick b. c 1826

Home

Surnames

Index

Charts

Photos

Places

- Recent Changes
- Person Search
- Notable People
- B-M-D Maps
- Burial & Repository Maps
- Homesteads

Charts

Click on any person in the chart to be directed to their Person Page.

Sarah Walker^{1,2}

F, b. 10 April 1786, d. 22 February 1858

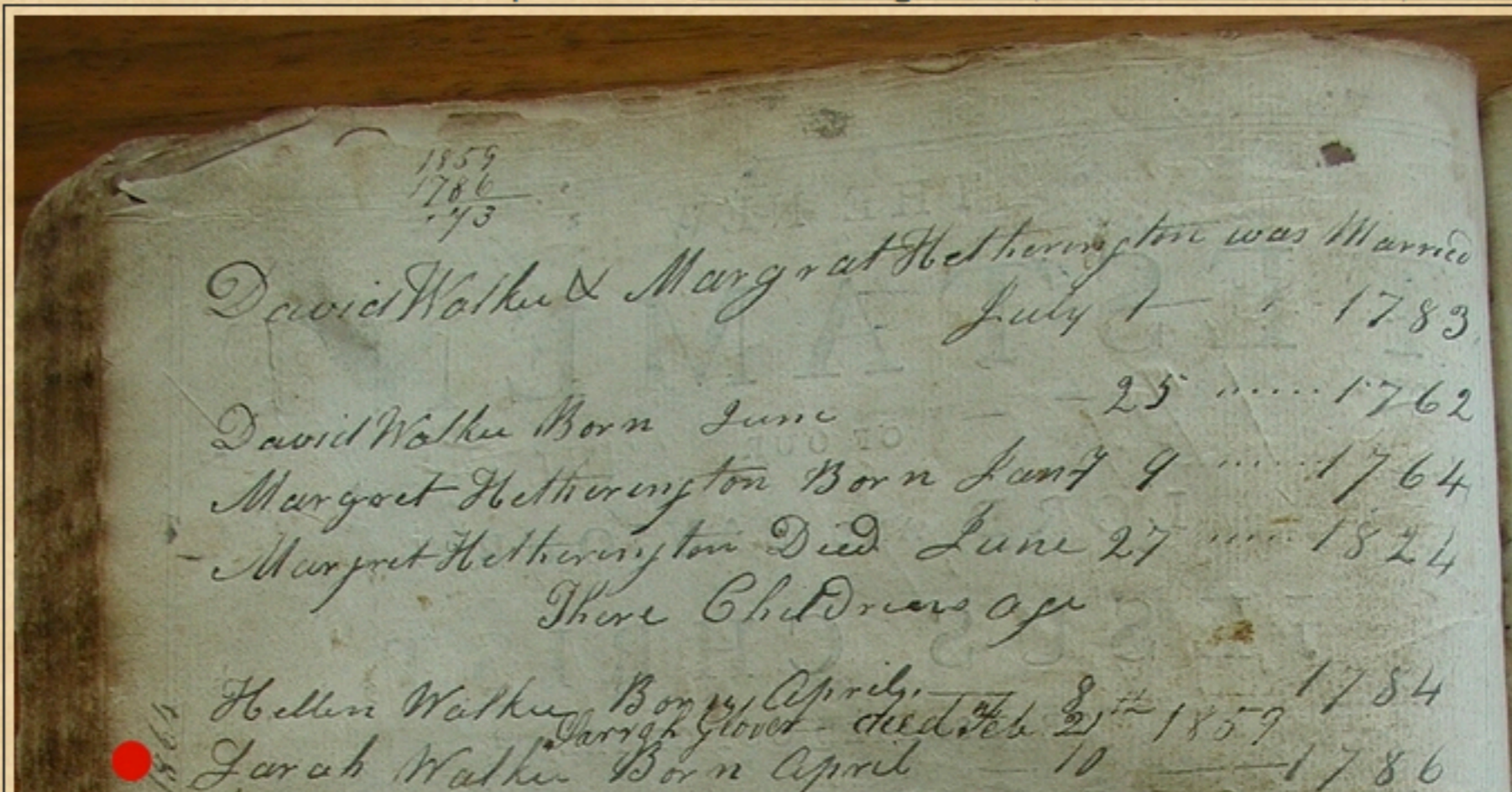
Father [David Walker](#)³ b. 25 Jun 1762, d. 15 Apr 1844
Mother [Margaret Hetherington](#) b. 9 Jan 1764, d. 27 Jun 1824

[Pop-up Pedigree](#)

Charts [Descendants of David Walker & Margaret Hetherington](#)

Last Edited 29 Oct 2009

Birth* Sarah Walker was born on 10 April 1786 in [Wintersheugh Farm, Cummertrees Parish, Dumfriesshire, Scotland, 55.0](#)



Charts

You can also include your ancestral chart. Only the top portion is shown here.

Ancestral Trails Genealogy Web Site

An ongoing family history research project by David A. Walker (david@ancestraltrails.ca)

Ancestors of David Arthur Walker

Home

Surnames

Index

Charts

Photos

Places

Recent Changes

Person Search

Notable People

B-M-D Maps

Burial & Repository Maps

Homesteads

Ancestral Loyalist

This indented chart includes up to 25 generations.

Subject Mother Father Duplicate

Collapse All Expand All

David A.⁰ Walker

George L.¹ Walker b. 23 Dec 1912, d. 1 Feb 1981

Arthur P.² Walker b. 12 May 1890, d. 23 May 1963

George P.³ Walker b. 31 Mar 1857, d. 24 Dec 1938

Robert⁴ Walker b. 11 Mar 1811, d. 4 Dec 1882

David⁵ Walker b. 25 Jun 1762, d. 15 Apr 1844

Margaret⁵ Hetherington b. 9 Jan 1764, d. 27 Jun 1824

Elizabeth⁴ Cairns b. 29 Aug 1814, d. 9 Dec 1886

Thomas⁵ Cairns b. 1783, d. 3 Jan 1863

Agnes⁵ Wilson b. 1784, d. 15 Oct 1842

Mary A.³ Clark b. 24 Mar 1861, d. 29 Apr 1932

Ewen E.⁴ Clark b. 11 May 1835, d. 11 May 1896

Richard⁵ Clark b. 8 Jul 1790, d. 19 Mar 1876

John⁶ Clark b. c 1751, d. 16 Apr 1813

Elizabeth H.⁶ Braddock b. 21 Apr 1765, d. 19 Oct 1850

Samuel⁷ Braddock b. 27 Dec 1733, d. 21 Apr 1821

Samuel⁸ Braddock b. 25 Aug 1706, d. 20 May 1734

John⁹ Braddock b. c 1684, d. c 1737

Ellen⁹ Whywall b. 3 Dec 1679, d. 19 Apr 1756

George¹⁰ Whywall d. b 1691

To view the results of the above options for creating a descendant or ancestral chart go to:

www.ancestraltrails.ca

> Click 'View My Data File' (opens a new window)

> Click 'Charts'

> Click on any of the underlined ancestors

> Click 'Expand All'

or

> Click on '+' to view a particular family

Second Site ~ Embellished

User Items - Person Search

By default, Second Site does not allow searching for a particular individual. The usual options are to select Surnames > First letter of a surname > Select a surname of interest > scroll down the alphabetical list of people.

The Person Search option is brilliant. Not only can you enter first & middle name and surname, you can also narrow the search using birth year, death year, spouse, father and mother.

An index file is created when you create your site. When a viewer selects 'Person Search' the index file is downloaded to their computer. Once done, search findings are instantaneous.

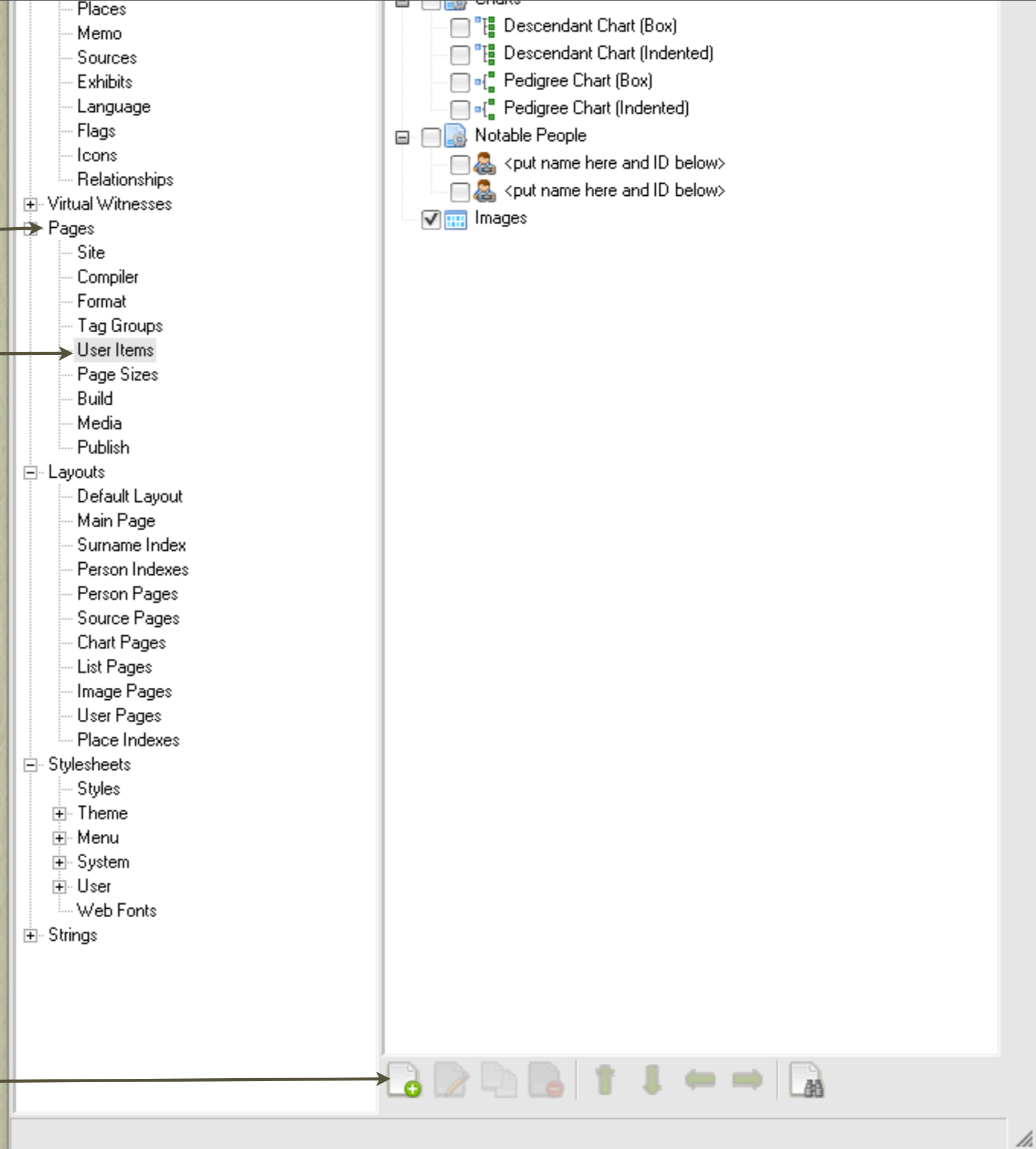
1. Select 'Pages'



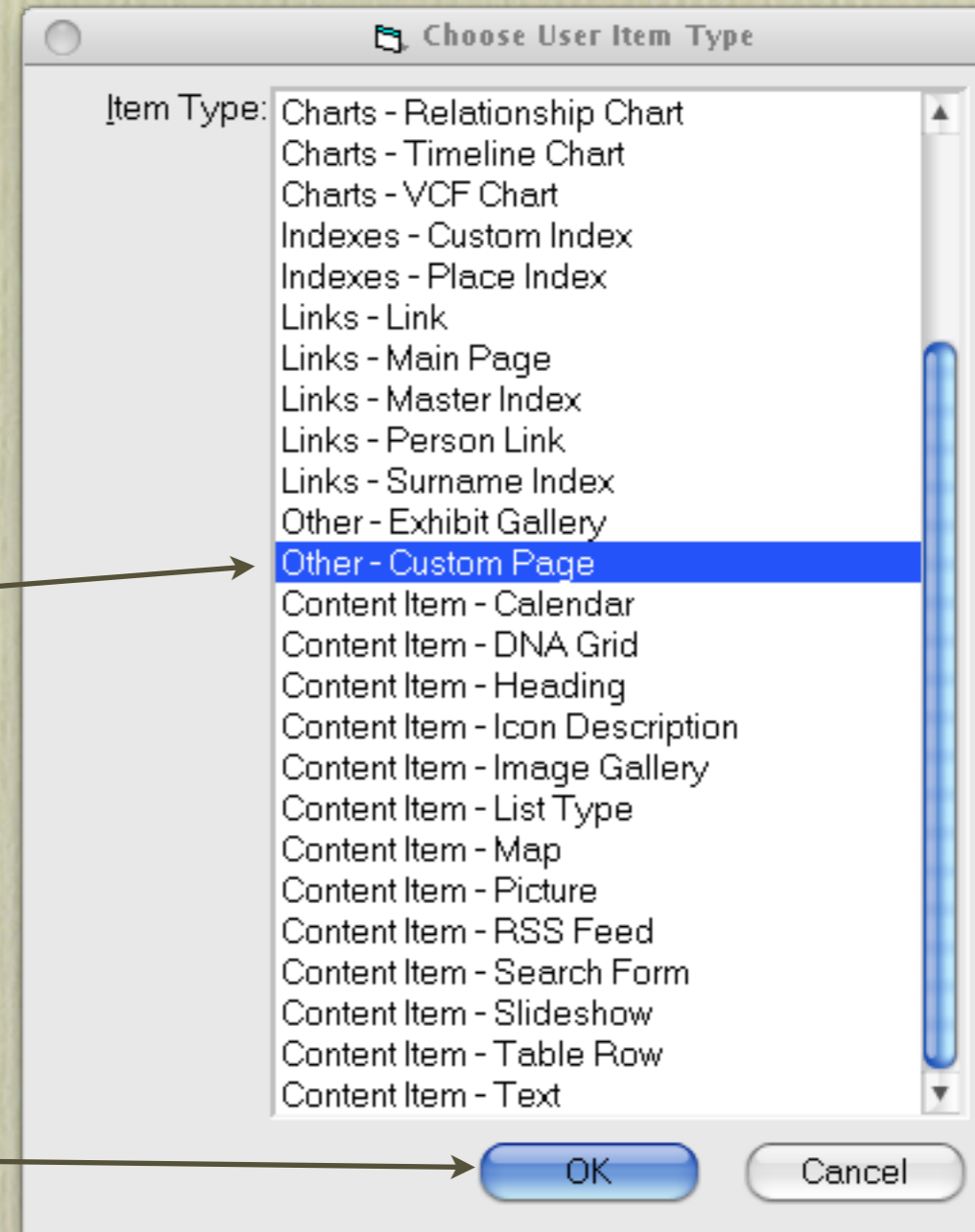
2. Select 'User Items'



3. Select 'Add Item'



4. From the list of Item Types, select 'Other - Custom Page'



5. Click OK

7. There are two reasons for entering text as shown below that will appear between your page links and the search window: (a) the actual download time of the search window can take a significant amount of time, depending upon the number of people in your project, (b) having the help text as shown below displays immediately upon clicking the Person Search icon, and takes away the mystery of whether anything is actually happening. It also provides some suggestions to the viewer on how to use the search feature. Editing Tips: <p> inserts a paragraph break, and makes the text appear bold.

6. Enter a suitable title

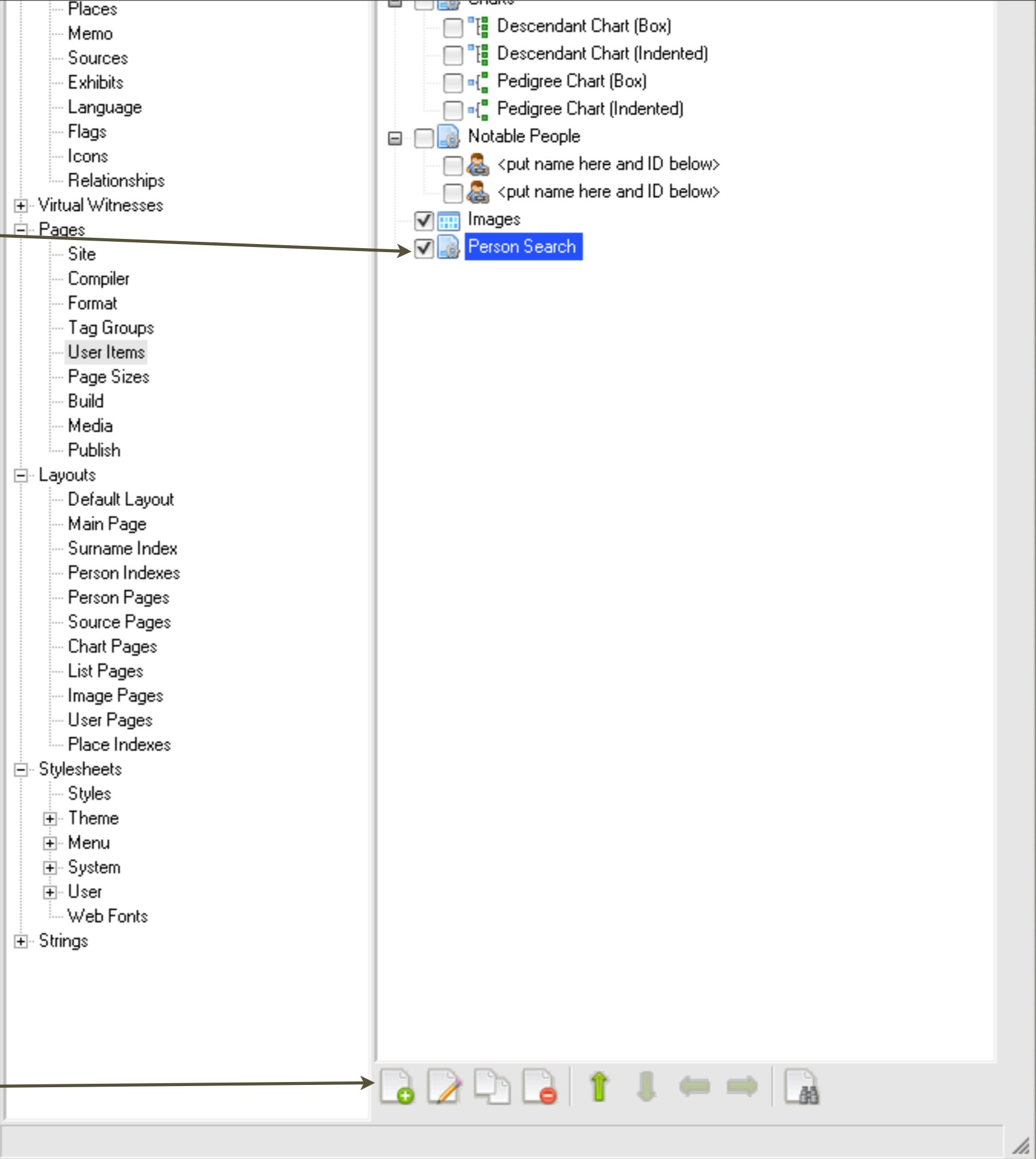
The screenshot shows the 'Edit Custom Page' dialog box. The 'Link' section is on the left, with a checked 'Enabled' box, a 'Title' field containing 'Person Search', a 'Filename' field with 'ui154', a 'Menu' dropdown set to 'MenuBar', a 'Button Image' dropdown set to 'none', and a 'PageSet' dropdown set to 'User Pages'. Below this is the 'Page Options' section with a list of options: Description (selected), Head Tags, Header, Extra Sidebar, Extra Content, and Footer. The 'Content' section on the right has a 'Main Content' text area containing the following HTML-formatted text:

<p>The Person Search form may take several seconds to load. Please be patient.</p>
<p>The form supports two wildcard characters, namely "?" and "*".</p>
<p>The "?" matches any single character, and may be entered for a search such as "Wa?ker", which would include spellings Walker & Wauker. Entering "Towns? end" will find Townsend and Townshend. Entering "Coff?n" will find Coffin and Coffyn.</p>
<p>The "*" character will match any string of characters, and may be entered before and/or after a word. Entering *donald in the surname field will find McDonald, MacDonald and M'Donald.</p></p>

 At the bottom right of the dialog are 'OK' and 'Cancel' buttons.

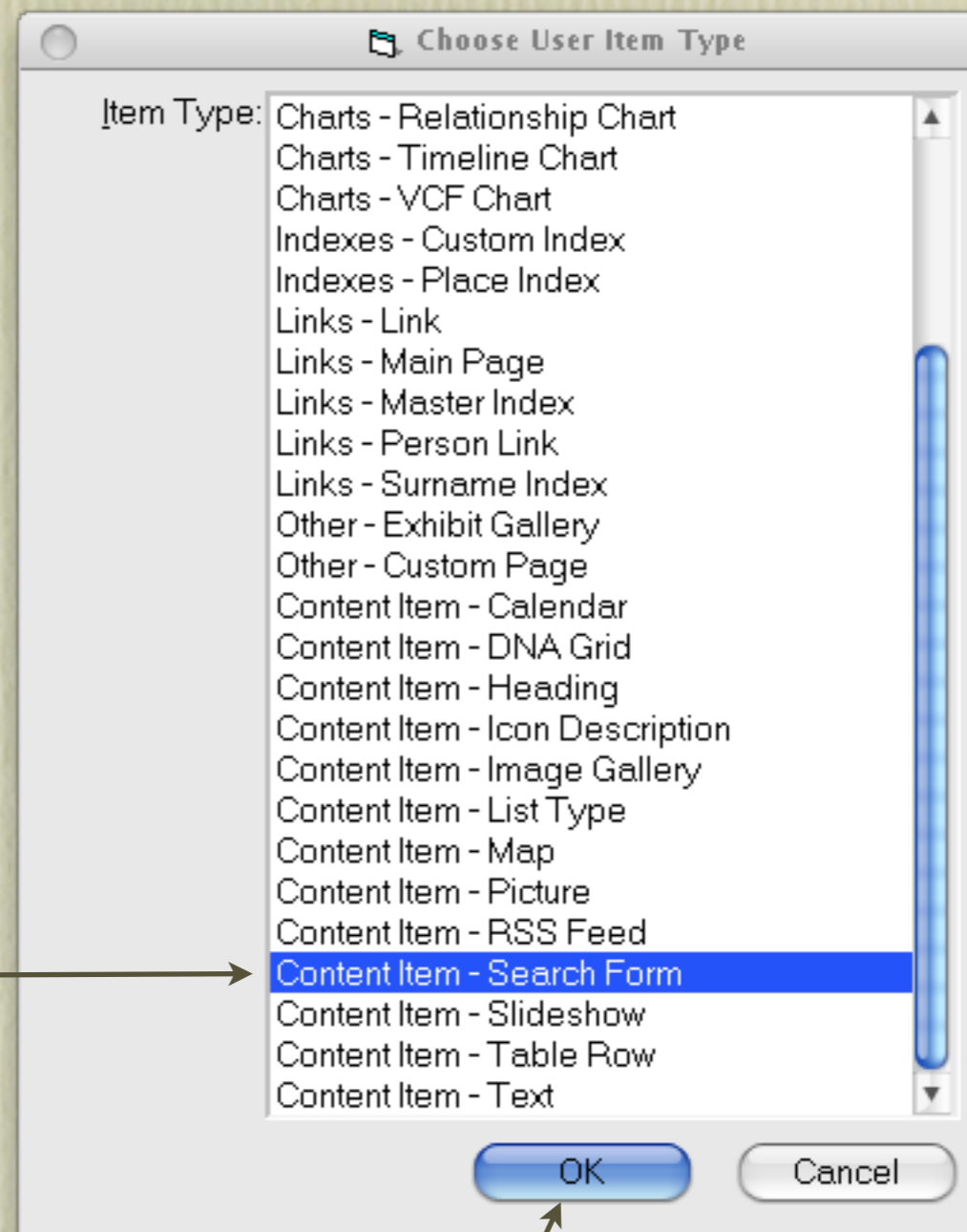
8. Click OK

8. Highlight 'Person Search'

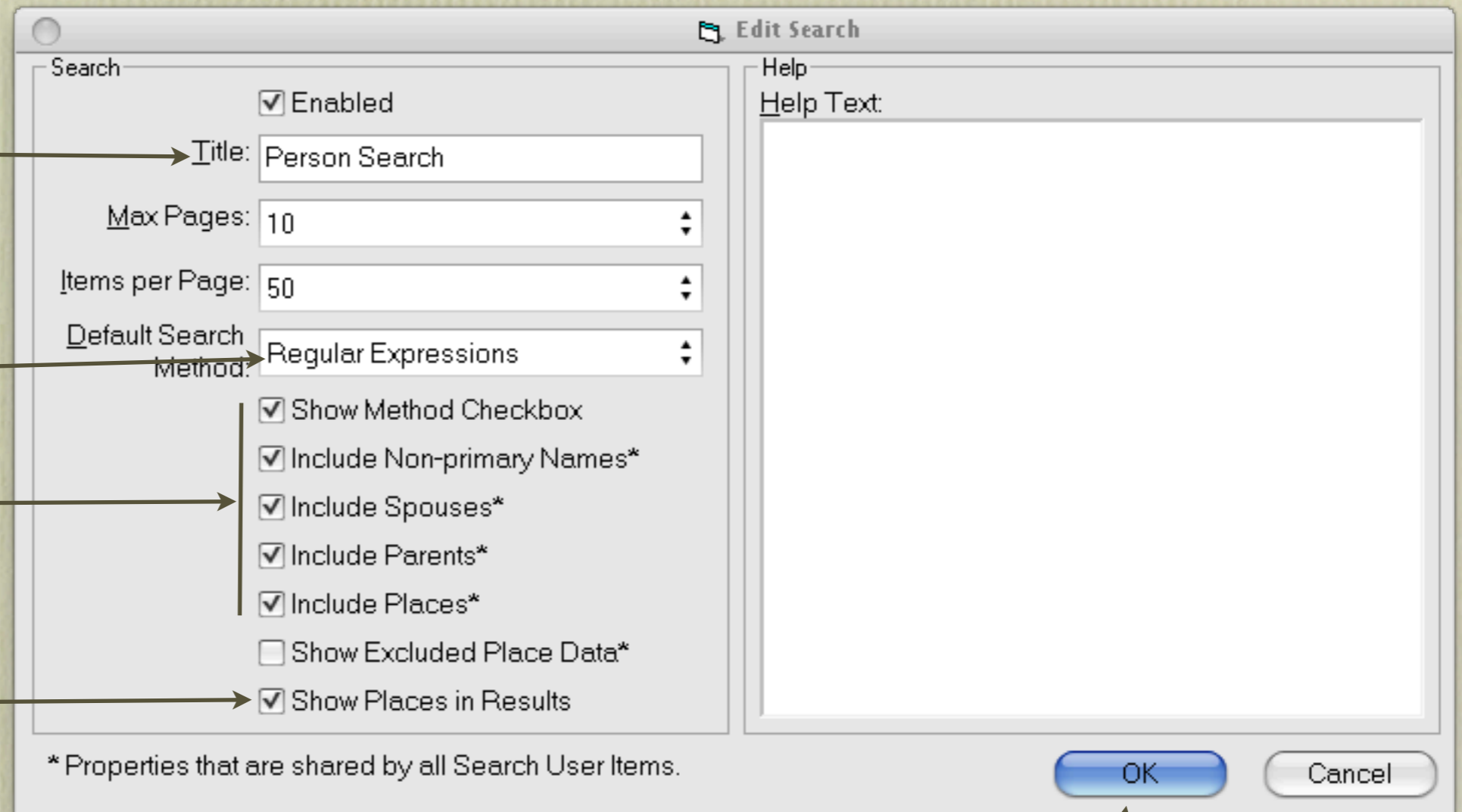


9. Select 'Add Item'

10. Highlight 'Content Item - Search Form'



11. Click OK



12. Type a title (can be the same)

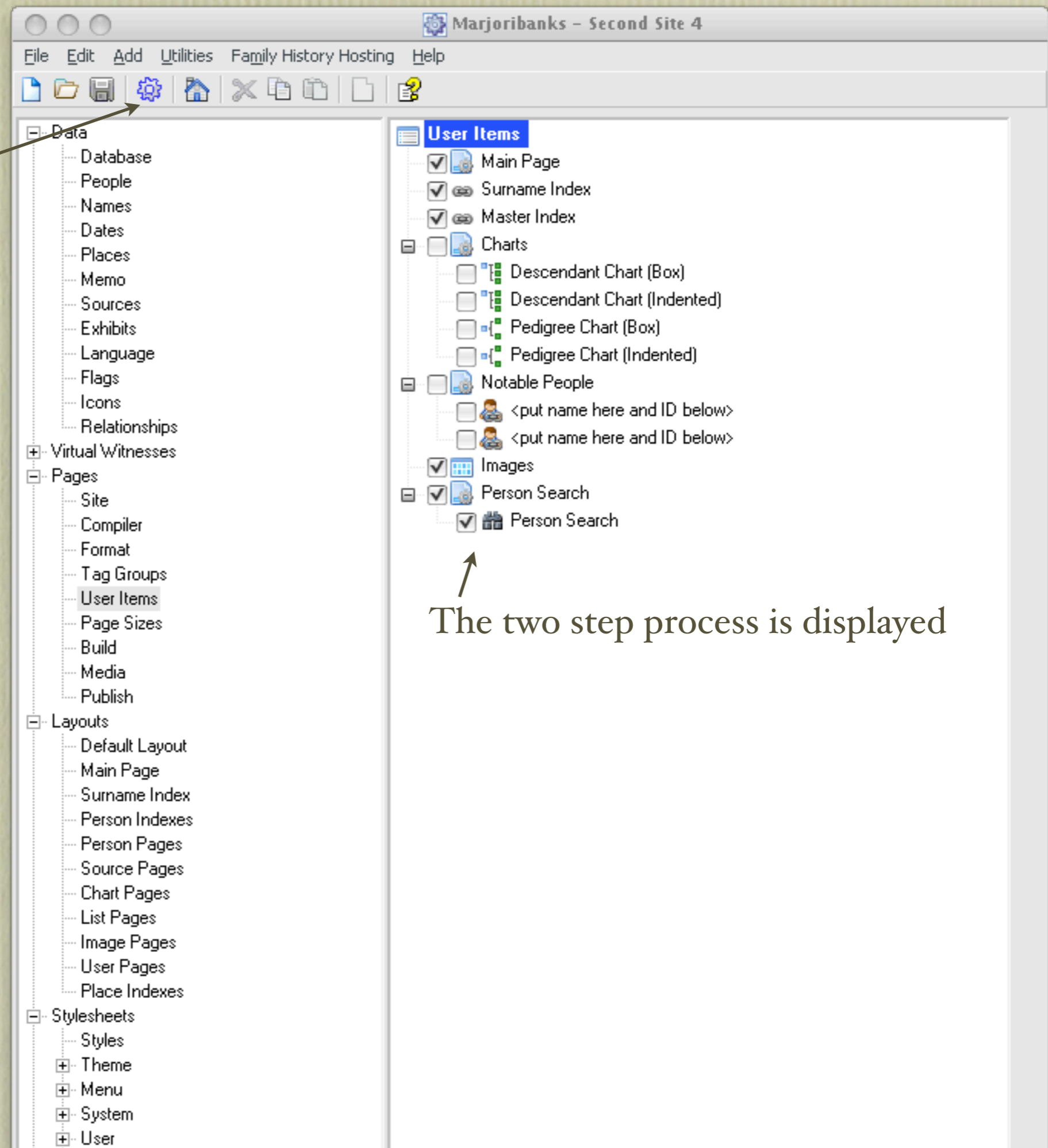
13. Select 'Regular Expressions'

14. By default, these 5 items are checked

15. Check 'Show Places in Results'

16. Click OK

17. Click 'Build Site'
to see the results



The two step process is displayed



[Recent Changes](#) [Person Search](#) [Notable People](#) [B-M-D Maps](#) [Burial & Repository Maps](#) [Homesteads](#) [Ancestral Loyalist Migrations](#) [Other Ancestral Migrations](#) [Calendar of Events](#) [Repositories](#) [Icon Description](#)

The Person Search form may take several seconds to load. Please be patient.

The form supports two wildcard characters, namely "?" and "*".

The "?" matches any single character, and may be entered for a search such as "Wa?ker", which would include spellings Walker & Wauker. Entering "Towns?end" will find Townsend and Townshend. Entering "Coff?n" will find Coffin and Coffyn.

The "*" character will match any string of characters, and may be entered before and/or after a word. Entering *donald in the surname field will find McDonald, MacDonald and M'Donald.

After building your site click on the Person Search icon The help text that you have entered will appear as shown above.

Subject

First & Middle Name(s)

Surname

Birth Year

 +/- ↕

Death Year

 +/- ↕

Places

Spouse

First & Middle Name(s)

Surname

Father

First & Middle Name(s)

Surname

Mother

First & Middle Name(s)

Surname

Regular Expressions

Search

Reset

This is the result of creating the Person Search option using the selections just described.

Subject

First & Middle Name(s)

marcus

Surname

palmer

Birth Year

1767 +/- 2

Death Year

+/- 0

Places

Spouse

First & Middle Name(s)

Surname

slocum

Father

First & Middle Name(s)

Surname

Mother

First & Middle Name(s)

Surname

Regular Expressions

Search

Reset

Test of Person Search. Entering as much data as possible will narrow the results.

Click 'Search'



This page took less than a second to display, having searched more than 51,000 people.

Click on any name to display their person page

Most likely people are displayed above this line.

Results 1 to 8 of 8

Palmer, Marcus Sr.
b:1767 d:1822 father:Palmer, ? mother:Mary
sp:Slocum, Nancy Ann
place:Dutchess County, New York
place:Hampstead, Queens County, New Brunswick
place:Palmer Cemetery, Central Hampstead, Queens County, New Brunswick, 45.648500,-66.108950
place:Saint John, New Brunswick
place:Waterborough, Queens County, New Brunswick

The following results are not close matches, but may be of interest.

Palmer, Marcus
b:1820 father:Palmer, Charles mother:Slipp, Mary
place:Queens County, New Brunswick



Palmer, Marcus
b:1804 d:1890 father:Palmer, Gideon (Capt.) mother:Harper, Catherine
sp:Harris, Sarah M.
place:New Brunswick, Canada
place:Pioneer Cemetery, Dorchester, Westmorland County, New Brunswick, Canada

Palmer, Marcus
b:1706 d:1771 father:Palmer, John mother:Baxter, Rebecca
place:Westchester County, New York
place:Yorktown, or Cortlandt Manor, Westchester County, New York

Palmer, Marcus Jr.
b:1793 d:1873 father:Palmer, Marcus Sr. mother:Slocum, Nancy Ann
sp:Coy, Julia Ann
place:Hampstead, Queens County, New Brunswick
place:Hampstead, Queens County, New Brunswick, Canada
place:New Brunswick, Canada
place:Palmer Cemetery, Central Hampstead, Queens County, New Brunswick, Canada
place:Parish of Hampstead, Queens County, New Brunswick, Canada

Doty, Sarah
b:1766

Search Reset

  **Marcus Palmer Sr.**
M, b. 5 August 1767, d. 28 April 1822

Father [? Palmer d. b 1771](#)
Mother [Mary b. 23 Oct 1737, d. 28 May 1822](#)

[Pop-up Pedigree](#)

- Charts
- [Ancestors of David Arthur Walker](#)
 - [Descendants of Marcus Palmer & Nancy Ann Slocum](#)
 - [Descendants of William White & Susanna](#)
 - [Descendants of William Dyer](#)
 - [Descendants of Hugh Hull & Elinor](#)
 - [Descendants of John Drake & Christiana Billet](#)
 - [Descendants of Richard le Fort](#)
 - [Descendants of Thomas Saint Leger](#)
 - [Descendants of John Cory & Agnis Wauker](#)

Last Edited 14 Feb 2012

Biographical Note*

Marcus Palmer Sr. was a United Empire Loyalist. His father's first name is unknown, but his widowed mother Mary married William Lawrence when he was fifteen, Marcus, his mother and his step-father were refugees on the *Commerce*, a ship in the July 1783 fleet. In 1789 two important court was in session at Gagetown 14 January 1789, it appointed Joseph Nickerson and 21 year old Marcus Palmer constables for the Parish of Har 1789, when he was 22 years old, Marcus Palmer married. Rev. Richard Clarke of Gagetown's Saint John Anglican Church recorded 'Waterborough Palmer and Anne Slocum, both of Hampstead, but were married at Mr. Wiggins in the above Parish'. Both Ann and Marcus were Quakers, but a Qu New Brunswick at that time. Ann Slocum's older sister was married to a good Anglican, Jacob Wiggins U.E. So their home at Grand Lake in the Par the wedding.

There is a dress sword on display in Jones House, King's Landing Historical Settlement, near Kingsclear, N.B., although the true origin of the sword won at the estate auction of Arlie Palmer by the Kings Landing Historical Settlement. Arlie claimed that the sword was originally owned by Gideon Palmer Brunswick, and that Gideon was the father of Marcus Palmer of Queens County. There has never been found any evidence that Gideon ever visited Queens County, New Brunswick. Gideon had a son named Marcus, and he has been confused with the Queens County Marcus, most notably in pr



This dress sword was last owned by Arlie Palmer of Central Hampstead. He claimed, as does Kings Landing Historical Settlement, that this sword was owned originally by Gideon Palmer Sr. of Dorchester. It was most likely handed down from the Queens County Palmers, as there is no proof that Gideon

To the left of the name are displayed icons representing TMG flags. In this case the green tree shows that Marcus Palmer Sr. is an ancestor (my 3ggf), the flag shows that he was a Loyalist.

Marcus Palmer Sr. appears in each of the descendant charts listed to the left.

Second Site ~ Embellished

User Items - Maps

There are many options for creating maps for any event in your TMG data. This feature requires data to be entered in the LatLong field of the Tag Entry window, in the form resembling this example, 46.36206,-63.72579.

The example described here will be for the Birth Tag. The same procedure is followed for Baptism, Christening, Marriage, Death and Burial tags, & repositories (e.g. churches, archives, cemetery entrances), or any other tags for which there are coordinates.

Tag Entry

Tag type: Burial

Principal: 40522 John C. COUSINS, (1827-1888)

Principal: 0

Date: Place style: U.S. StandardPlace

Addressee		Country	Canada
Detail	Yankee Hill Cemetery	Postal	
City	French River	Phone	
County	Queens County	LatLong	46.51155,-63.48969
State	Prince Edward Island	Temple	

Sort date: 1889

Memo: [:CR:]Inscription: In / Memory of / John C. Cousins / Died / Feb. 26, 1888 / AEt. 61.


Sentence

OK Cancel Help

Proper format for Latitude-Longitude data



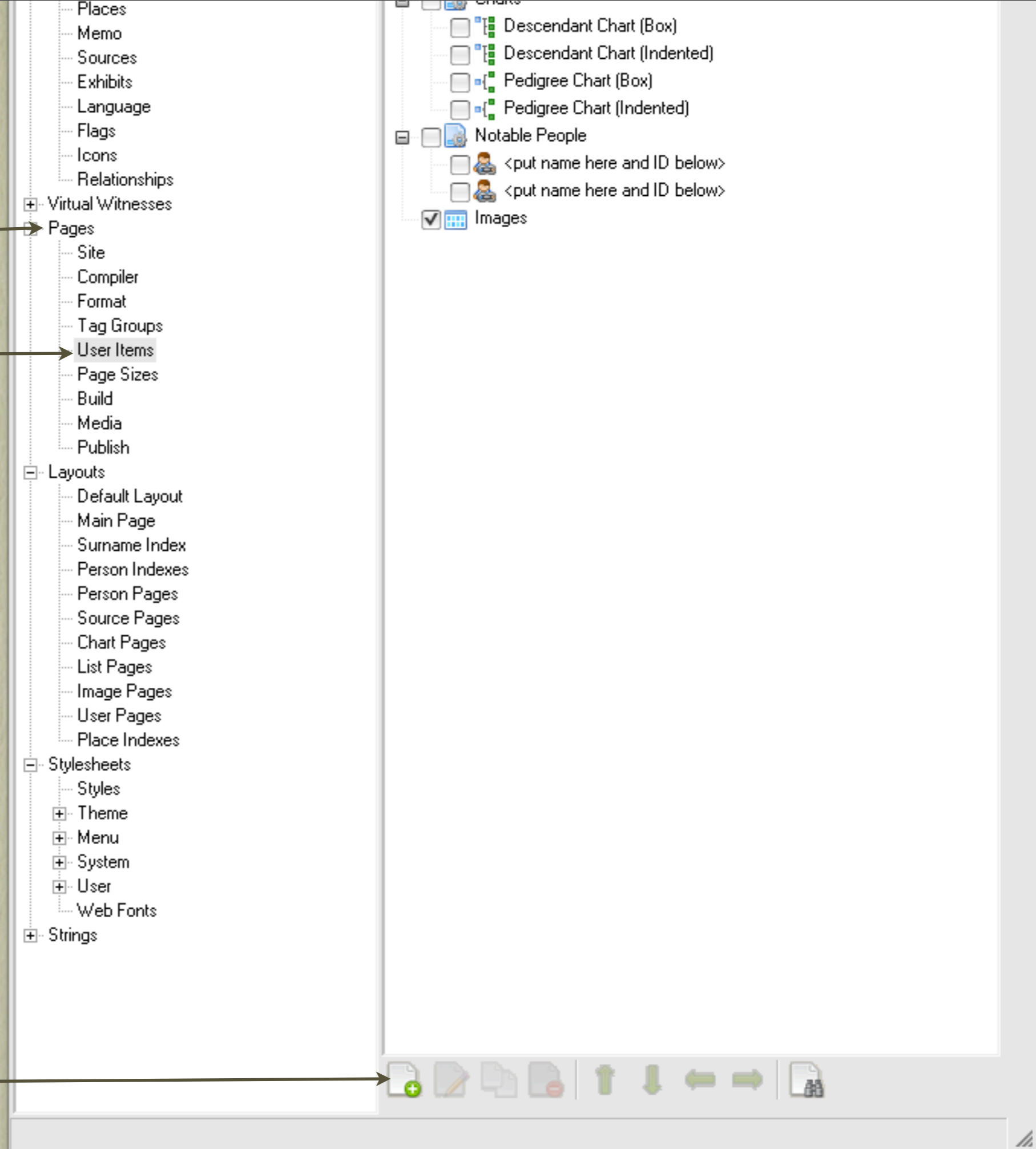
1. Select 'Pages'



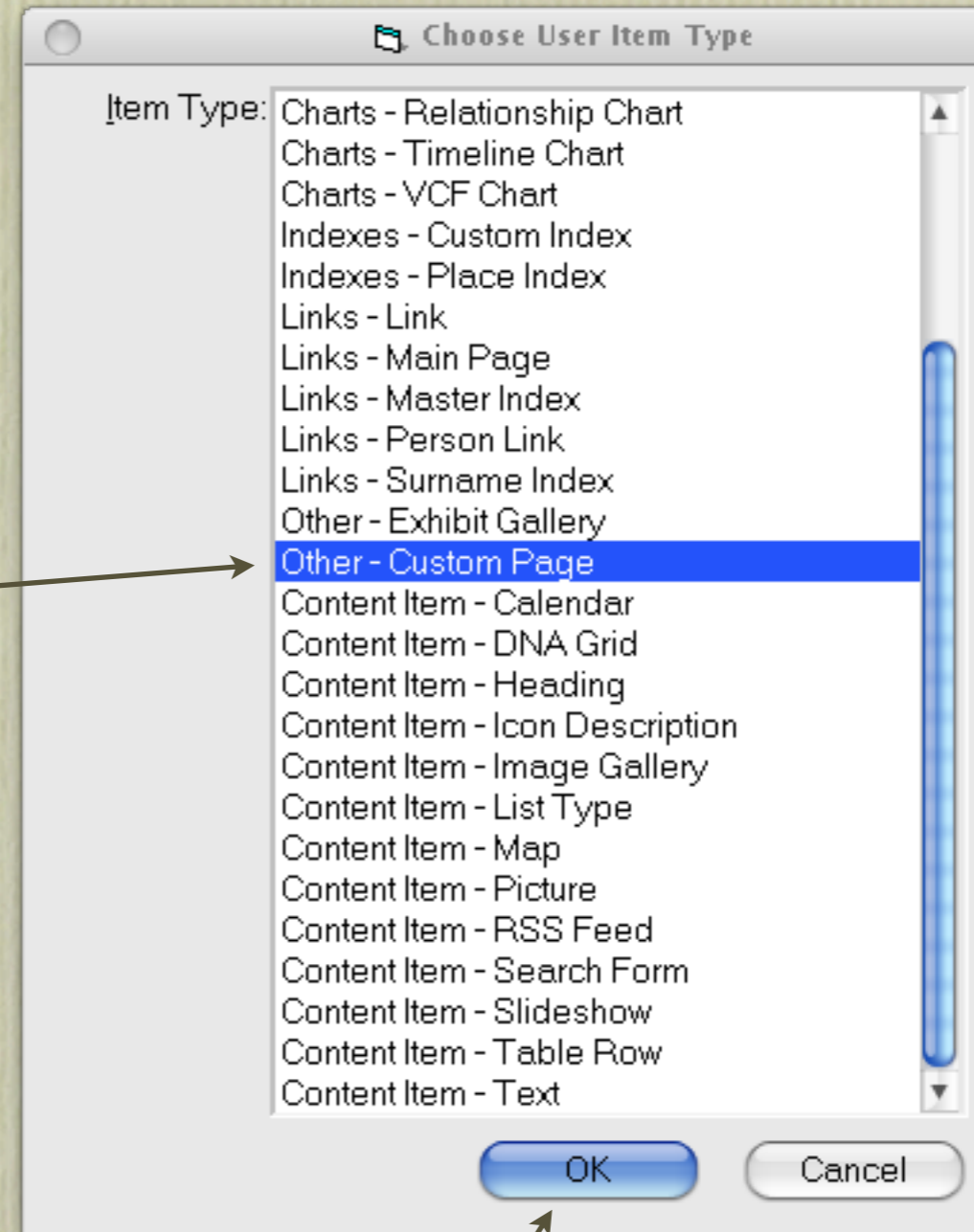
2. Select 'User Items'



3. Select 'Add Item'



1. From the list of Item Types, select 'Other - Custom Page'



2. Click OK

1. Enter a suitable title

Edit Custom Page

Link

Enabled

Title: B-M-D Maps

Filename: ui37

Menu: MenuBar

Button Image: none

PageSet: User Pages

Page Options

- Description
- Head Tags
- Header
- Extra Sidebar
- Extra Content
- Footer

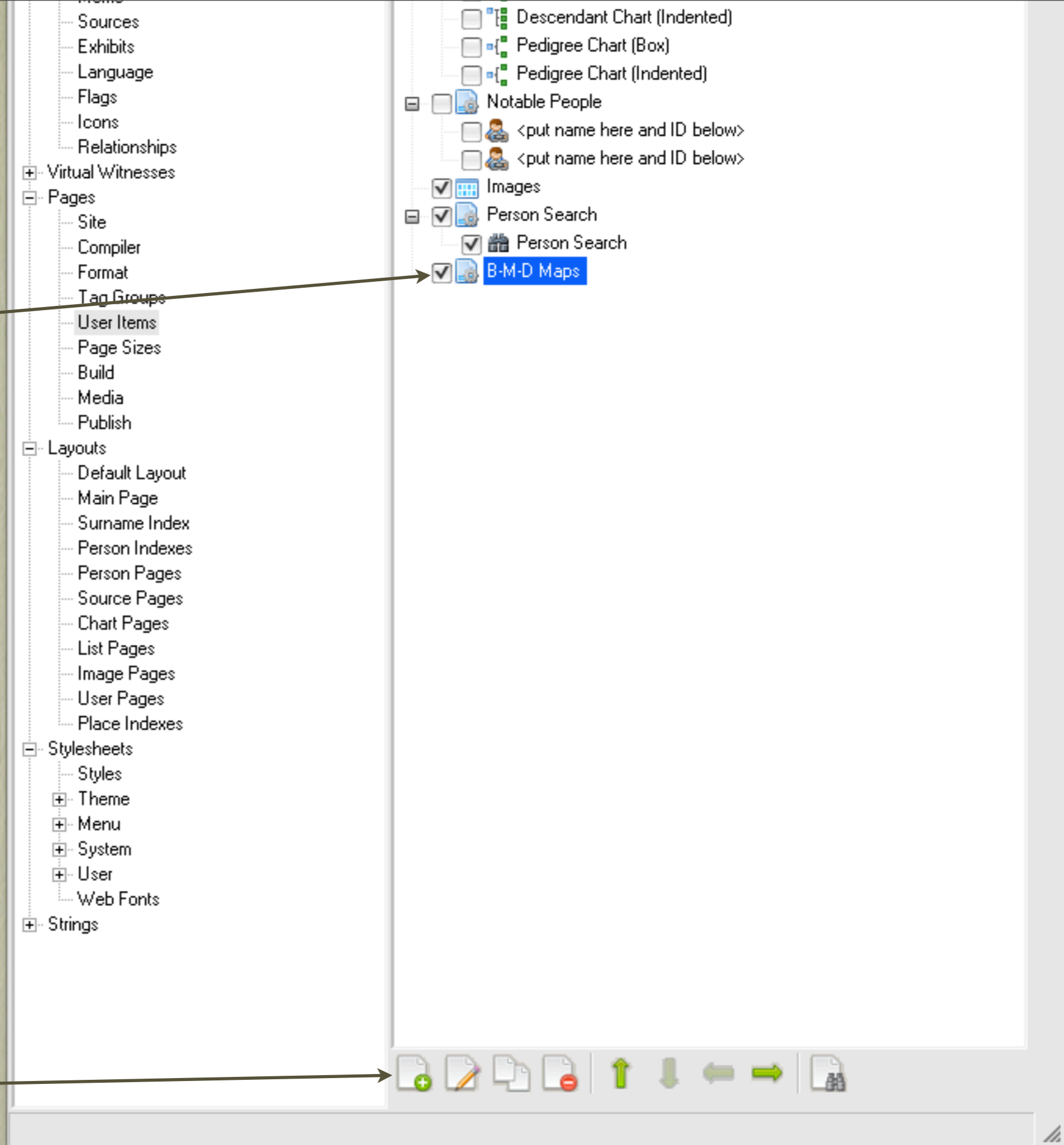
Content

Main Content:

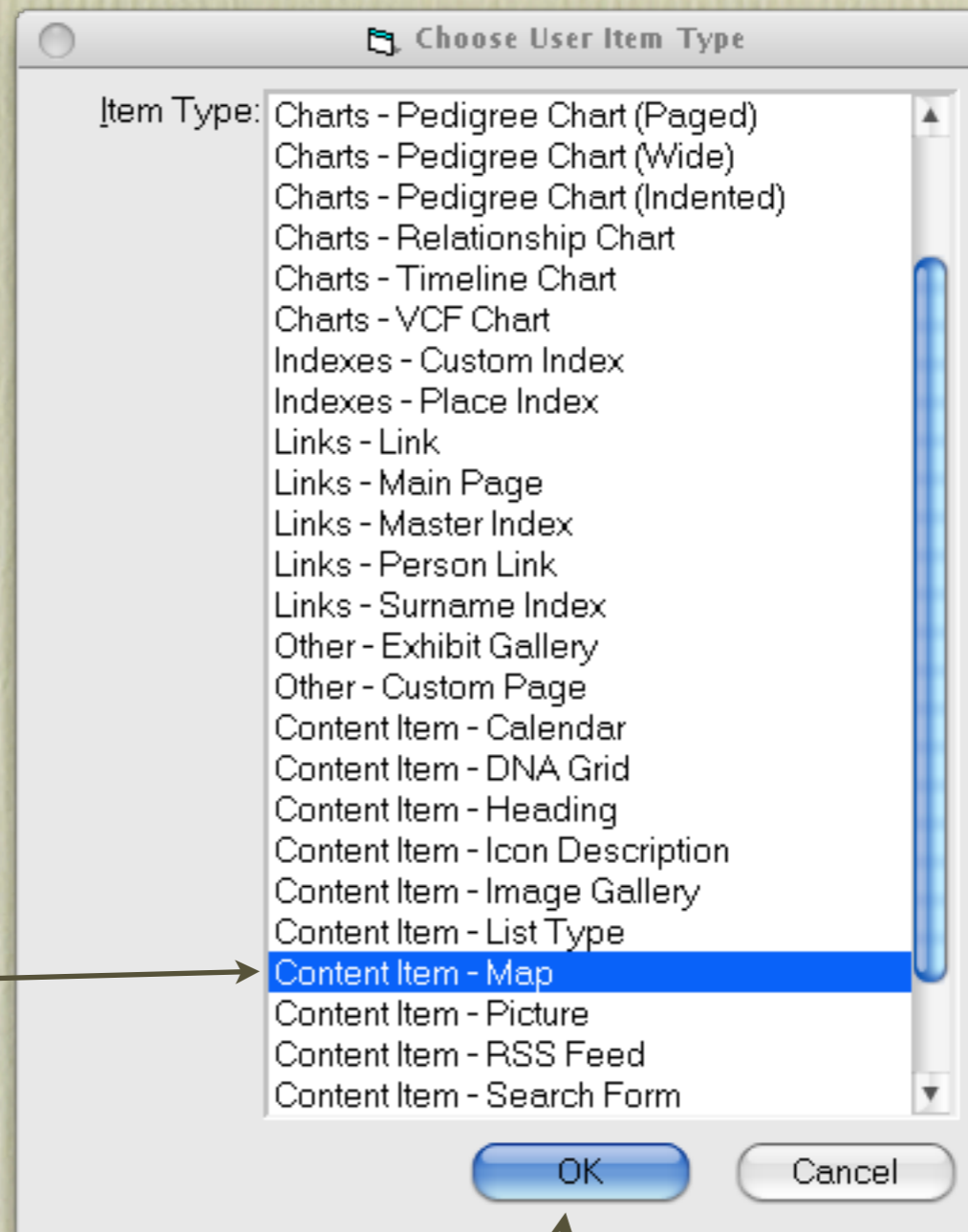
OK Cancel

2. Click OK

1. Highlight the new Custom Page



2. Click 'Add Item'



1. Select 'Content Item - Map'

2. Click OK

5. Select Position Left (default is None)

6. Enter Map Events - Births

1. Enter title for each map

2. Enter a caption
(appears in italics
below the map)

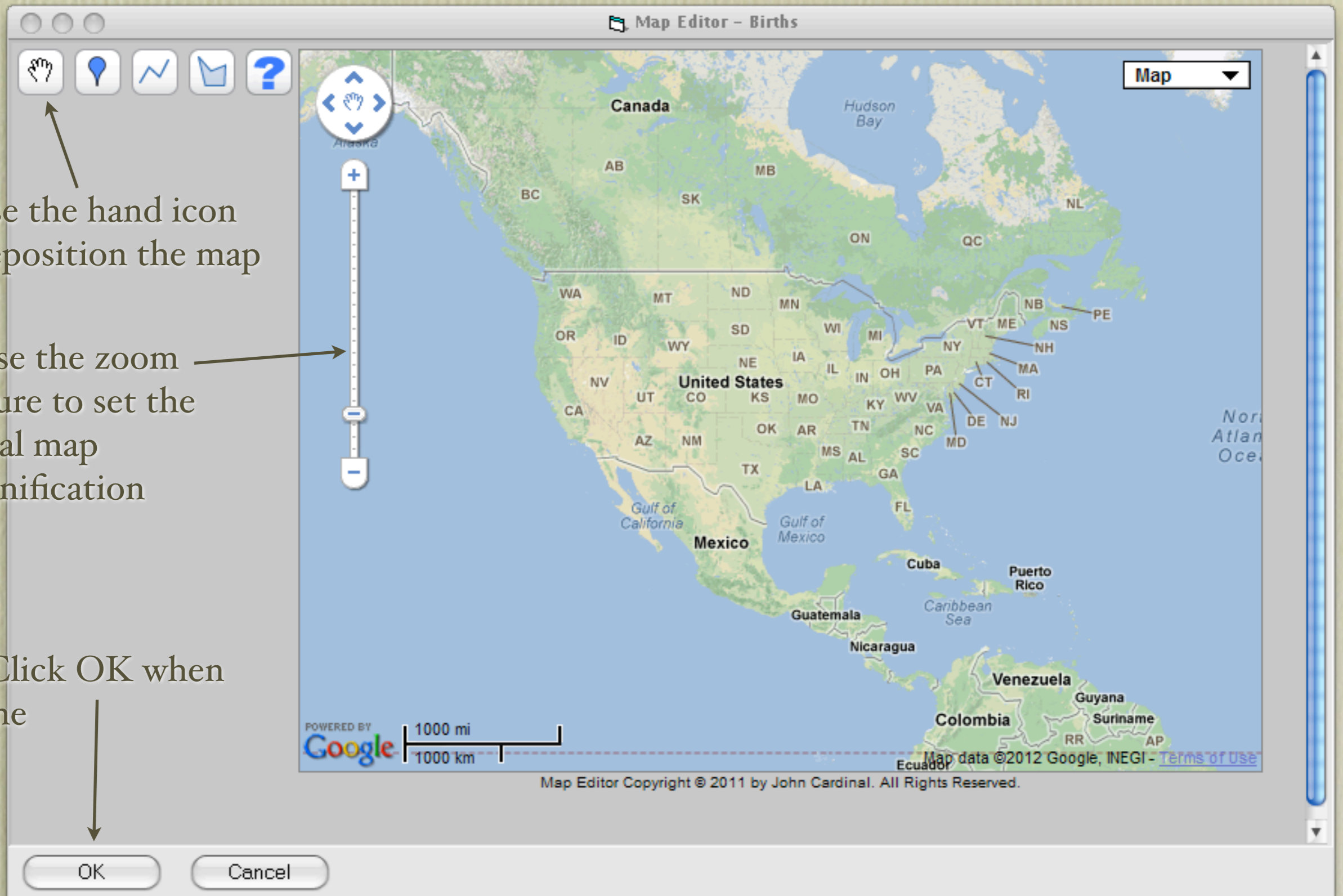
3. Alignment - Right
(default is left)

4. Click Edit to adjust
initial map display (see
next slide)

The screenshot shows the 'Edit Map' dialog box with the following fields and controls:

- Map Properties:**
 - Enabled
 - Title: Births
 - Caption: Click the left mouse button and hold to scroll the map to different locations. Use the vertical scroll bar to zoom in
 - Width: 640, Height: 480
 - Alignment: Right
 - Clear: None
 - Mapping Service: Google
 - Map Style: Road
 - Center Point: 37.16031700,-95.62500000
 - Zoom Level: (slider)
- Item List:** Position: Left
- Map Events:** Births
- Buttons: Add.., Edit.., Delete
- Place Format: Use Place Style
- Bottom Buttons: Edit, Preview, OK, Cancel

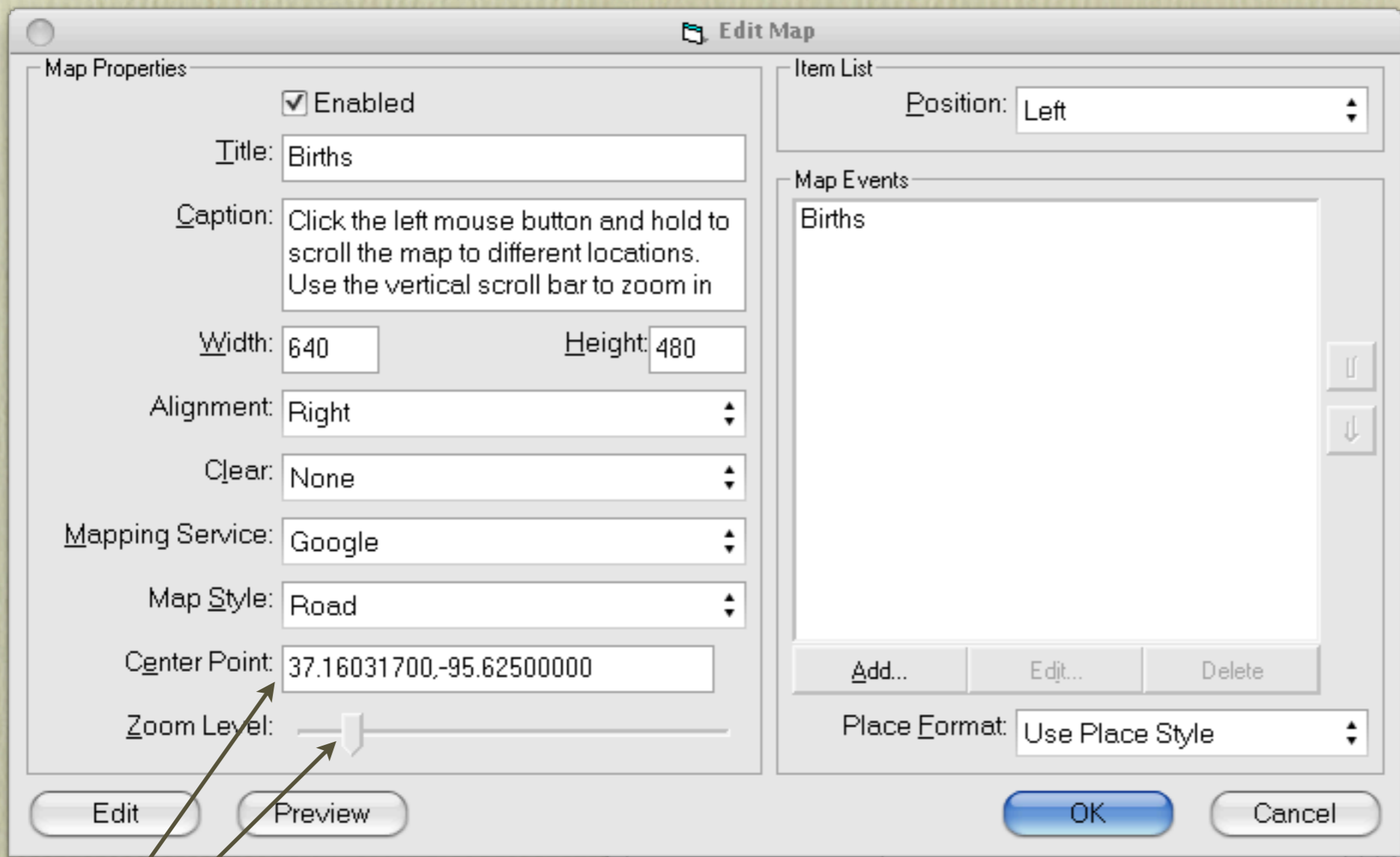
7. Click OK



This is the default window when you click 'Edit' from the previous screen. The viewer will have full control over the positioning and zooming of the map, the same as one would with Google Maps itself.

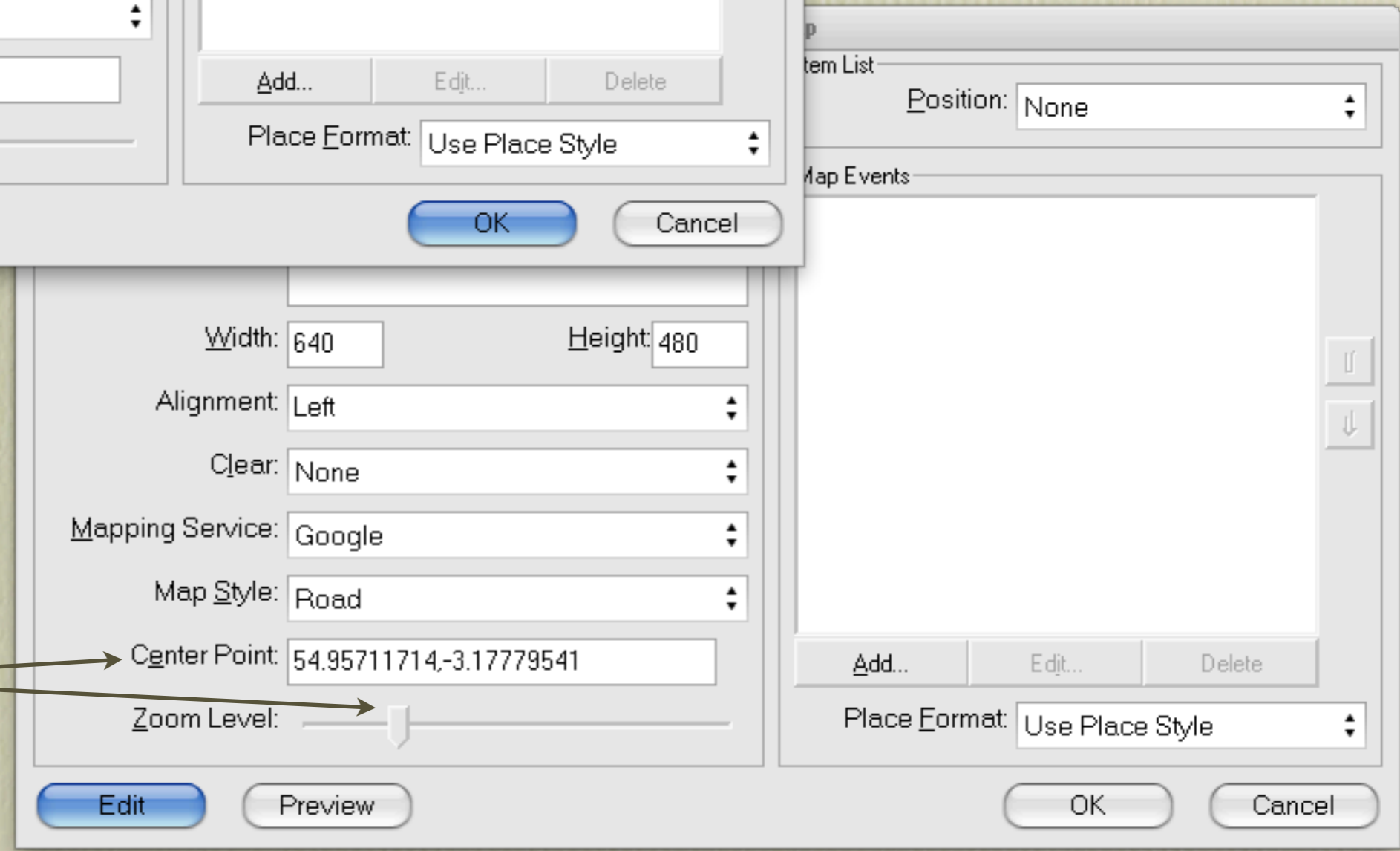


This map view will then become the default for the Births map.



These were the default settings for Centre Point and Zoom

Having edited the display for new defaults, the values for Centre Point and Zoom are altered accordingly.



Follow the same procedure to create maps for other events

The screenshot shows a web application interface for 'Marjoribanks - Second Site 4'. The interface is divided into two main panels. The left panel is a tree view of site components, and the right panel is a 'User Items' configuration panel.

Left Panel (Tree View):

- Data
 - Database
 - People
 - Names
 - Dates
 - Places
 - Memo
 - Sources
 - Exhibits
 - Language
 - Flags
 - Icons
 - Relationships
- Virtual Witnesses
- Pages
 - Site
 - Compiler
 - Format
 - Tag Groups
 - User Items
 - Page Sizes
 - Build
 - Media
 - Publish
- Layouts
 - Default Layout
 - Main Page
 - Surname Index
 - Person Indexes
 - Person Pages
 - Source Pages
 - Chart Pages
 - List Pages
 - Image Pages
 - User Pages
 - Place Indexes
- Stylesheets
 - Styles
 - Theme
 - Menu
 - System
 - User

Right Panel (User Items):

- Main Page
- Surname Index
- Master Index
- Charts
 - Descendant Chart (Box)
 - Descendant Chart (Indented)
 - Pedigree Chart (Box)
 - Pedigree Chart (Indented)
- Notable People
 - <put name here and ID below>
 - <put name here and ID below>
- Images
- Person Search
 - Person Search
- B-M-D Maps
 - Births
 - Marriages
 - Deaths

An arrow points from the text 'Follow the same procedure to create maps for other events' to the 'B-M-D Maps' section in the 'User Items' panel.

Now we will go to a web site to see how it will appear on a web page.

Title

Births

- "Nether Twathes", Twathats (Ruthwell Parish), Dumfriesshire, Scotland, 55.020450,-3.387644
- (Coytown), Gagetown, Queens County, New Brunswick, 45.829735,-66.207422
- (Coytown), Gagetown, Queens County, New Brunswick, Canada, 45.829735,-66.207422
- Amherst, Cumberland County, Nova Scotia, 45.831944,-64.210278
- Amherst, Cumberland County, Nova Scotia, Canada, 45.831944,-64.210278
- Annan, Dumfriesshire, Scotland, 54.983,-3.266
- Bar-le-Duc, Lorraine, France, 48.773719,5.160574
- Bolingbroke Castle, Lincolnshire, England, 53.16414,0.01638
- Bruce Curtis Farms, Wilmot Valley, Prince County, Prince Edward Island, Canada,



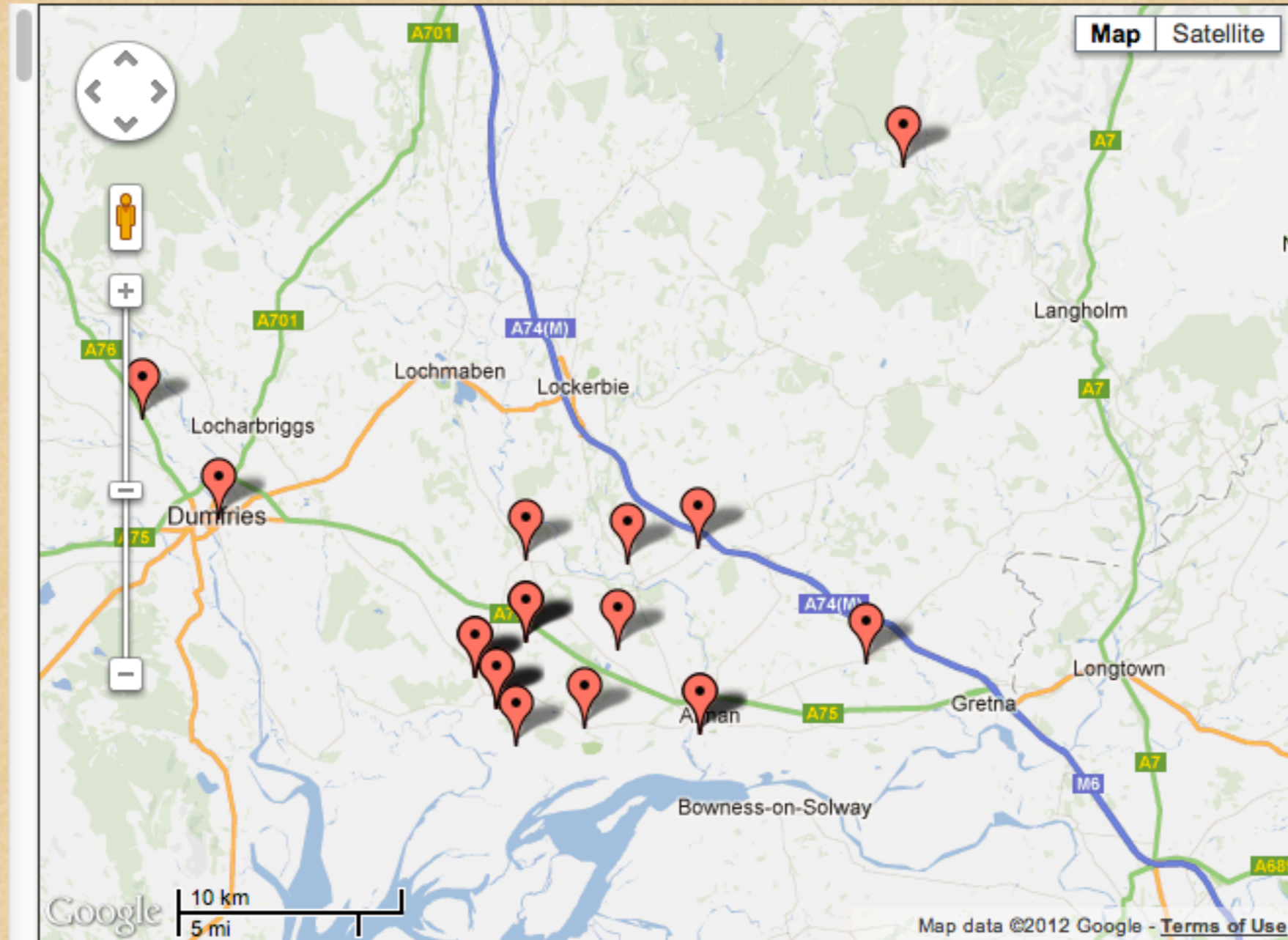
Click the left mouse button and hold to scroll the map to different locations. Use the vertical scroll bar to zoom in or out. Click on any event on the left column to centre that event's location.

Alphabetical listing of birth events. Click on an event to move to its location.

Caption

Births

- "Nether Twathes", Twathats (Ruthwell Parish), Dumfriesshire, Scotland, 55.020450,-3.387644
- (Coytown), Gagetown, Queens County, New Brunswick, 45.829735,-66.207422
- (Coytown), Gagetown, Queens County, New Brunswick, Canada, 45.829735,-66.207422
- Amherst, Cumberland County, Nova Scotia, 45.831944,-64.210278
- Amherst, Cumberland County, Nova Scotia, Canada, 45.831944,-64.210278
- Annan, Dumfriesshire, Scotland, 54.983,-3.266
- Bar-le-Duc, Lorraine, France, 48.773719,5.160574
- Bolingbroke Castle, Lincolnshire, England, 53.16414,0.01638
- Bruce Curtis Farms, Wilmot Valley, Prince County, Prince Edward Island, Canada,



Click the left mouse button and hold to scroll the map to different locations. Use the vertical scroll bar to zoom in or out. Click on any event on the left column to centre that event's location.

The viewer can move and zoom the map.

- "Nether Twathes", Twathats (Ruthwell Parish), Dumfriesshire, Scotland, 55.020450,-3.387644
- (Coytown), Gagetown, Queens County, New Brunswick, 45.829735,-66.207422
- (Coytown), Gagetown, Queens County, New Brunswick, Canada, 45.829735,-66.207422
- Amherst, Cumberland County, Nova Scotia, 45.831944,-64.210278
- Amherst, Cumberland County, Nova Scotia, Canada, 45.831944,-64.210278
- Annan, Dumfriesshire, Scotland, 54.983,-3.266
- Bar-le-Duc, Lorraine, France, 48.773719,5.160574
- Bolingbroke Castle, Lincolnshire, England, 53.16414,0.01638
- Bruce Curtis Farms, Wilmot Valley, Prince County, Prince Edward Island, Canada,

Births

Map Satellite

X

Wintersheugh Farm, Cummertrees Parish, Dumfriesshire, Scotland, 55.016621,-3.323199

- Birth, 8 Apr 1784, [Nelly Walker](#)
- Birth, 10 Apr 1786, [Sarah Walker](#)
- Birth, 17 Jun 1788, [Janet Walker](#)
- Birth, 19 Jun 1790, [Mary Walker](#)
- Birth, 25 May 1793, [Margaret Walker](#)
- Birth, 25 Sep 1795, [John Walker](#)
- Birth, 25 Aug 1798, [Susanna Walker](#)
- Birth, 25 Aug 1798, [Thomas Walker](#)

55.016621,-3.323199

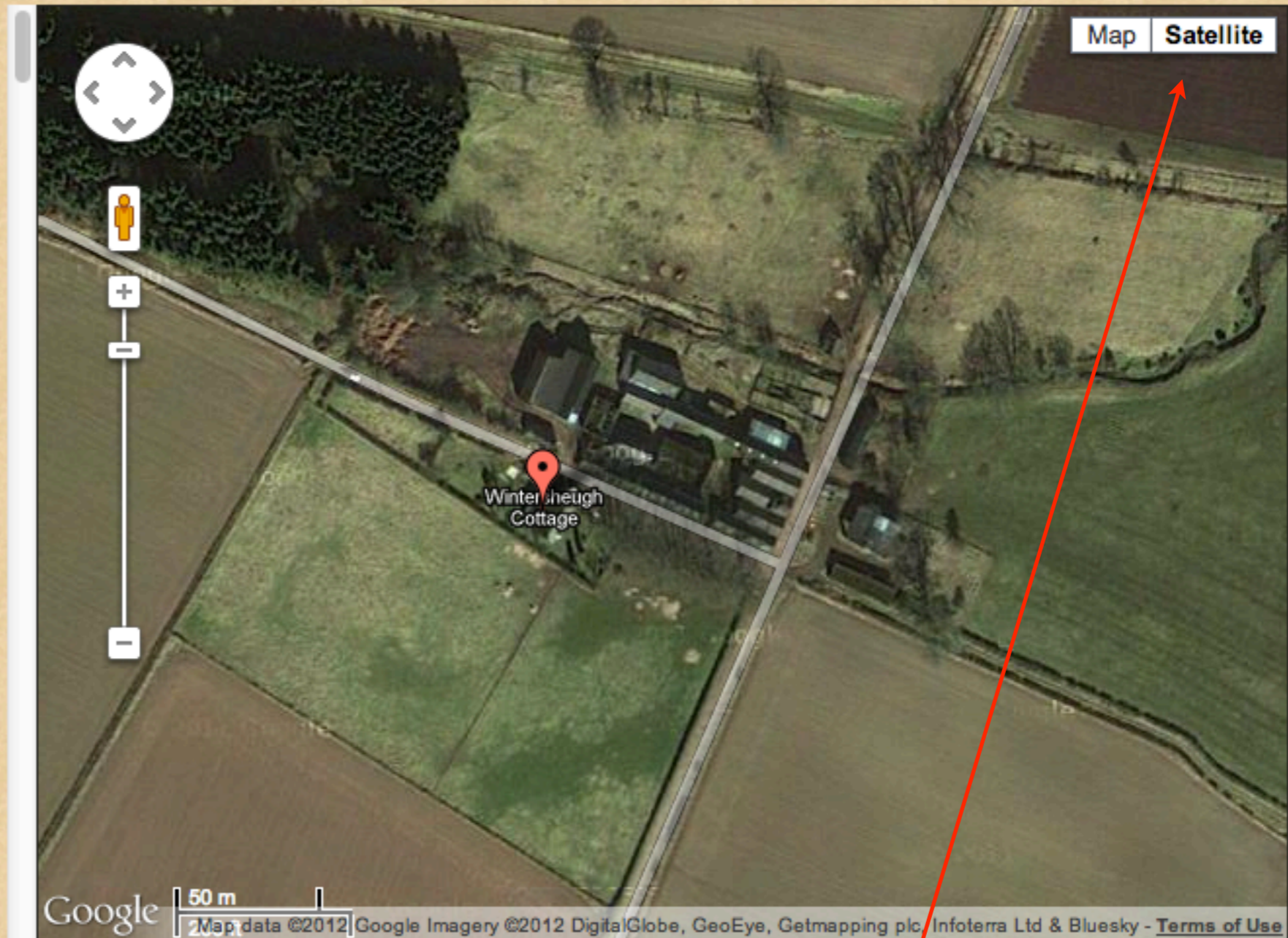
Map data ©2012 Google - [Terms of Use](#)

Click the left mouse button and hold to scroll the map to different locations. Use the vertical scroll bar to zoom in or out. Click on any event on the left column to centre that event's location.

Click on any pin to view a list of births at that location.
 Click on any person to view their Person Page.

Births

- "Nether Twathes", Twathats (Ruthwell Parish), Dumfriesshire, Scotland, 55.020450,-3.387644
- (Coytown), Gagetown, Queens County, New Brunswick, 45.829735,-66.207422
- (Coytown), Gagetown, Queens County, New Brunswick, Canada, 45.829735,-66.207422
- Amherst, Cumberland County, Nova Scotia, 45.831944,-64.210278
- Amherst, Cumberland County, Nova Scotia, Canada, 45.831944,-64.210278
- Annan, Dumfriesshire, Scotland, 54.983,-3.266
- Bar-le-Duc, Lorraine, France, 48.773719,5.160574
- Bolingbroke Castle, Lincolnshire, England, 53.16414,0.01638
- Bruce Curtis Farms, Wilmot Valley, Prince County, Prince Edward Island, Canada,



Click the left mouse button and hold to scroll the map to different locations. Use the vertical scroll bar to zoom in or out. Click on any event on the left column to centre that event's location.

The viewer can alternate between Map and Satellite views.

Births

- "Nether Twathes", Twathats (Ruthwell Parish), Dumfriesshire, Scotland, 55.020450,-3.387644
- (Coytown), Gagetown, Queens County, New Brunswick, 45.829735,-66.207422
- (Coytown), Gagetown, Queens County, New Brunswick, Canada, 45.829735,-66.207422
- Amherst, Cumberland County, Nova Scotia, 45.831944,-64.210278
- Amherst, Cumberland County, Nova Scotia, Canada, 45.831944,-64.210278
- Annan, Dumfriesshire, Scotland, 54.983,-3.266
- Bar-le-Duc, Lorraine, France, 48.773719,5.160574
- Bolingbroke Castle, Lincolnshire, England, 53.16414,0.01638
- Bruce Curtis Farms, Wilmot Valley, Prince County, Prince Edward Island, Canada,



Click the left mouse button and hold to scroll the map to different locations. Use the vertical scroll bar to zoom in or out. Click on any event on the left column to centre that event's location.

The viewer can switch to Google Street View.

A future presentation on Second Site will describe more of my favourite options available in User Items. This is when the experience with Second Site really gets interesting. I will describe procedures for describing:

- Notable People
- Homesteads
- Ancestral Loyalist Migration Maps
- Other Ancestral Migration Maps
- Calendar of Events for Births, Baptisms/Christenings, Marriages, Deaths & Burials
- Repositories
- Icon Description

I will describe step-by-step instructions on how to create these special pages.

Until then, visit my web site to see how I have customized Second Site.

www.ancestraltrails.ca